

STATE OF ILLINOIS  
 DEPARTMENT OF TRANSPORTATION  
 DIVISION OF HIGHWAYS  
**PLANS FOR PROPOSED  
 FEDERAL AID PROJECT**

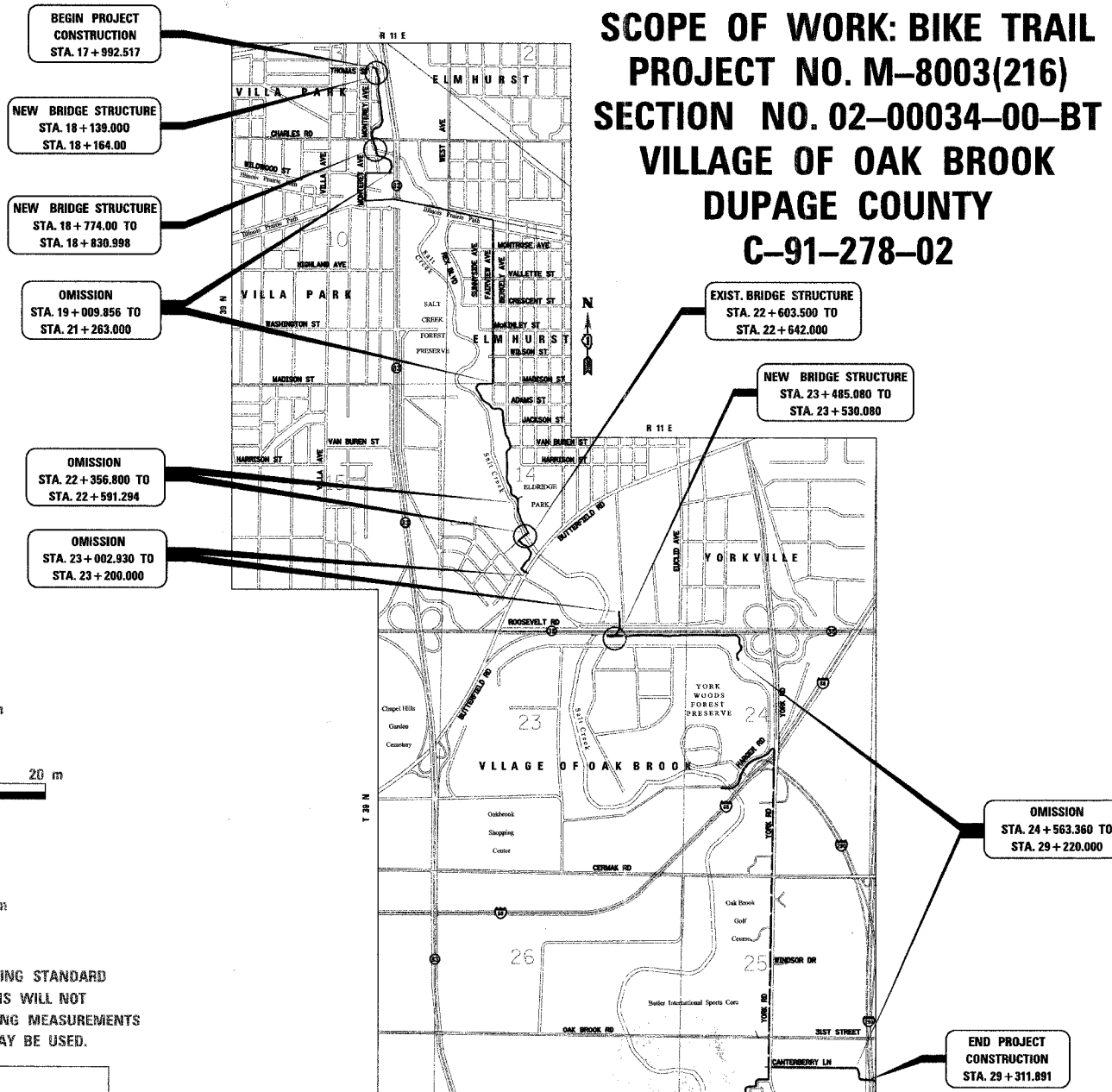
SECTION	COUNTY	TOTAL SHEETS	SHEET NO.
02-00034-00-BT	DU PAGE	108	1

CONTRACT NO. 83714

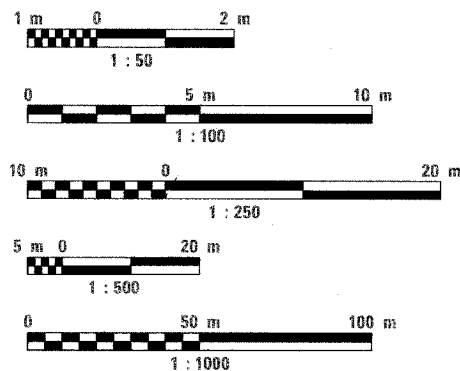
**INDEX OF SHEETS**

- 1 TITLE SHEET / INDEX OF SHEETS
- 2 STATE STANDARDS, PLAN NOTES
- 3-5 SUMMARY OF QUANTITIES
- 6-7 TYPICAL SECTIONS
- 8 TREE REMOVAL SCHEDULE
- 9-26 PLAN AND PROFILE
- 27-30 MISC. DETAILS
- 31 WETLAND PLAN
- 32-35 DISTRICT 1 DETAILS
- 36-69 STRUCTURE PLANS
- 70-108 CROSS SECTIONS

**SALT CREEK GREENWAY TRAIL (SOUTH DUPAGE)  
 PROJECT LIMITS: 2nd STREET TO DUPAGE COUNTY LINE  
 SCOPE OF WORK: BIKE TRAIL  
 PROJECT NO. M-8003(216)  
 SECTION NO. 02-00034-00-BT  
 VILLAGE OF OAK BROOK  
 DUPAGE COUNTY  
 C-91-278-02**



**METRIC RATIOS**



FULL SIZE PLANS HAVE BEEN PREPARED USING STANDARD ENGINEERING SCALES. REDUCED SIZED PLANS WILL NOT CONFORM TO STANDARD SCALES. IN MAKING MEASUREMENTS ON REDUCED PLANS, THE ABOVE SCALES MAY BE USED.

J.U.L.I.E.  
 JOINT UTILITY LOCATION INFORMATION FOR EXCAVATION  
 1-800-892-0123

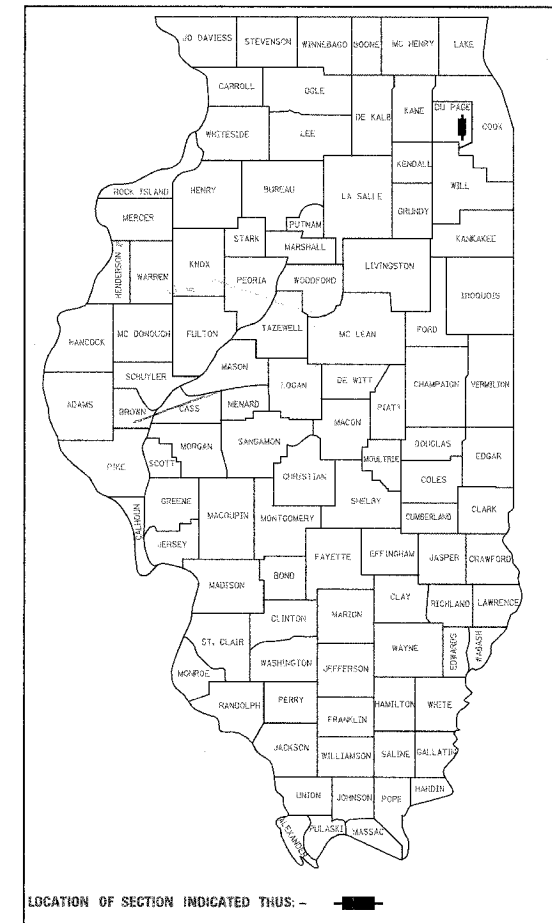
CONTRACT NO. 83714

LOCATION MAP  
 SCALE 1:1200

GROSS PROJECT LENGTH : 11,319.374 METERS  
 NET PROJECT LENGTH : 3,978.026 METERS

**DESIGN DESIGNATION**

BIKE PATH



LOCATION OF SECTION INDICATED THUS: - [black rectangle] -

VILLAGE OF OAK BROOK

APPROVED July 18, 2005  
*Carl R. [Signature]*  
 VILLAGE ENGINEER

STATE OF ILLINOIS  
 DEPARTMENT OF TRANSPORTATION  
 DIVISION OF HIGHWAYS

APPROVED 7/21, 2005  
*[Signature]*  
 LOCAL ROADS AND STREET ENGINEER

APPROVED July 21, 2005  
*[Signature]*  
 DEPUTY DIRECTOR OF HIGHWAYS, REGION ENGINEER

**PRINTED BY THE AUTHORITY  
 OF THE STATE OF ILLINOIS**

PLANS PREPARED BY:

**URS**

1701 GOLF ROAD, SUITE 1000  
 ROLLING MEADOWS, IL 60008  
 TEL. (847) 228-0707  
 FAX (847) 228-1115



DATE: 7/20/05

FEDERAL AID PROGRAM ENGINEER: CHARLES RIDDLE, P.E. (847) 705-4406