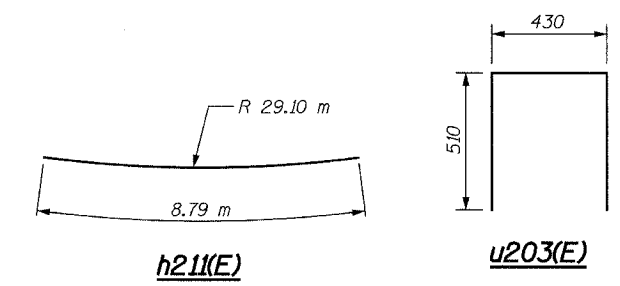
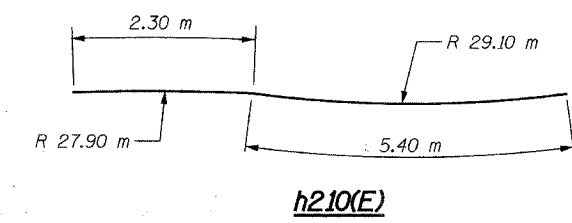


BILL OF MATERIAL

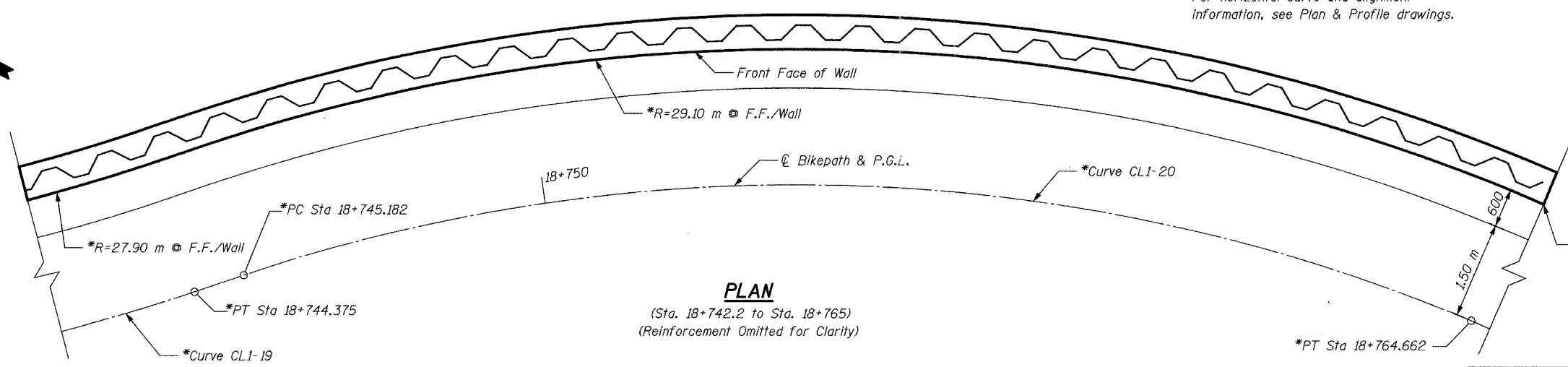
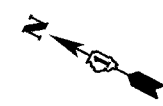
Bar	No.	Size	Length	Shape
h210(E)	13	#15	7.70 m	—
h211(E)	26	#15	8.79 m	—
u203(E)	90	#15	1.45 m	⊏
v207(E)	27	#15	1.89 m	—
v208(E)	26	#15	2.62 m	—
v209(E)	27	#15	2.25 m	—
Concrete Structures		Cu. M	17.6	
Reinforcement Bars, Epoxy Coated		kg	1,010	
Structure Excavation		Cu. M	13.5	
Permanent Steel Sheet Piling		Sq. M	134	
Pipe Handrail		Meter	24	



***NOTE:**
For horizontal curve and alignment information, see Plan & Profile drawings.



NOTES:
For Notes see Sheet S7.



PLAN
(Sta. 18+742.2 to Sta. 18+765)
(Reinforcement Omitted for Clarity)

End Wall
Sta. 18+765.000
Front Face of Ref. Wall
Offset 2.100 m, Left

REVISIONS		NAME	DATE

URS 1701 GOLF ROAD, SUITE 1000 TEL (847) 228-0707
ROLLING MEADOWS, IL 60008 FAX (847) 228-1115

VILLAGE OF OAKBROOK
SALT CREEK GREENWAY TRAIL
RET. WALL STA. 18+742.2 TO 18+765
PLAN & ELEVATION

DATE: 06/30/05
DESIGNED BY: MDS
DRAWN BY: MDS
CHECKED BY: GAT