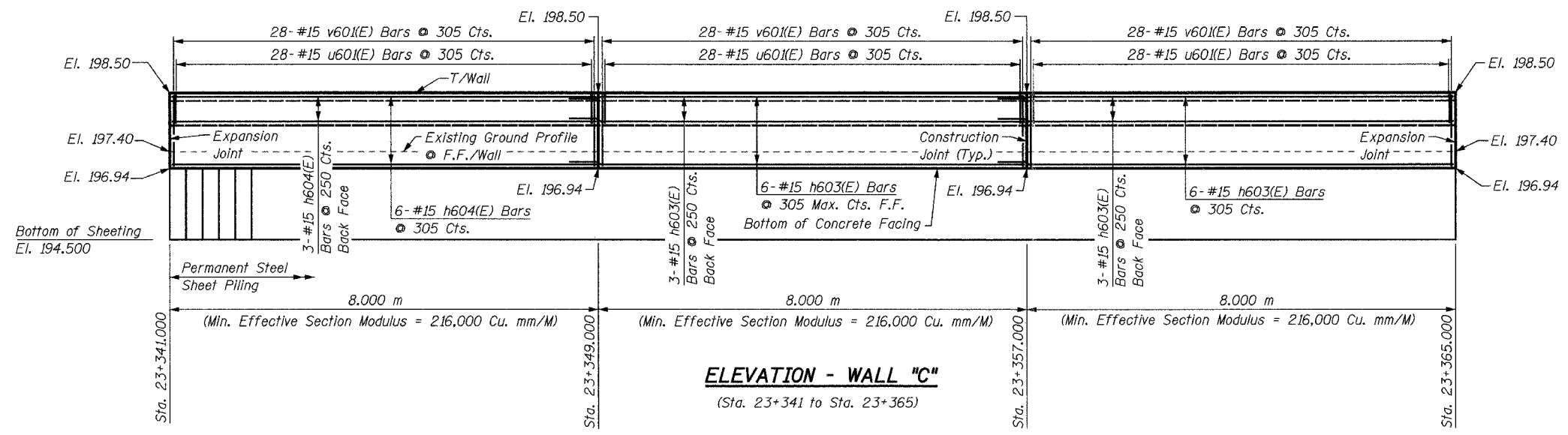
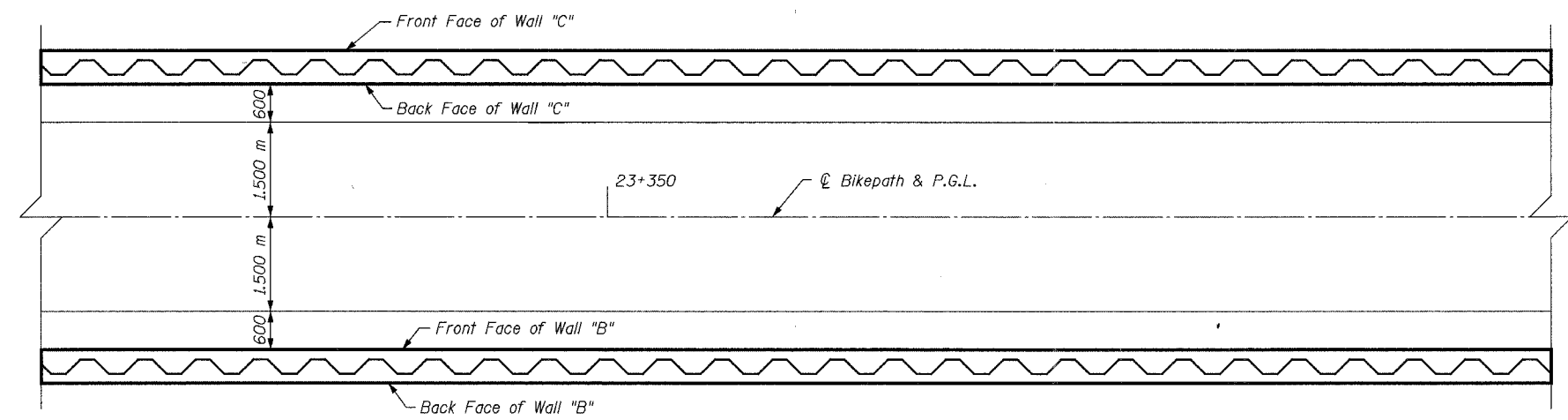


BILL OF MATERIAL

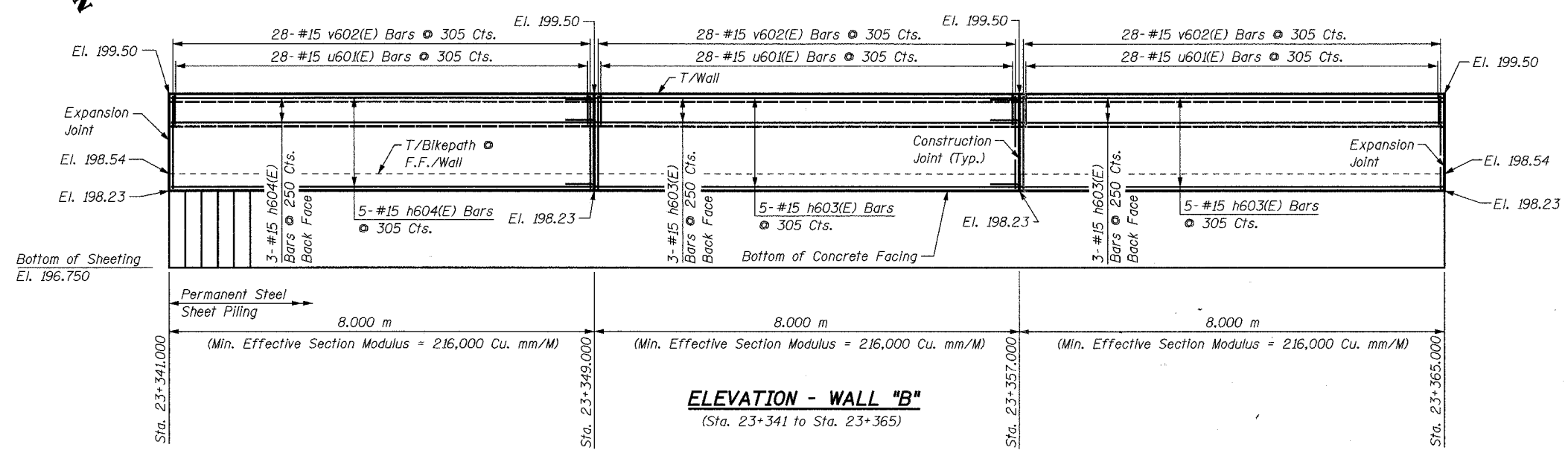
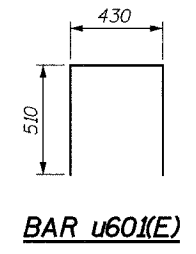
Bar	No.	Size	Length	Shape
h603(E)	34	#15	8.48 m	—
h604(E)	17	#15	7.90 m	—
u601(E)	168	#15	1.45 m	⊏
v601(E)	84	#15	1.46 m	—
v602(E)	84	#15	1.17 m	—
Concrete Structures		Cu. M	35.6	
Reinforcement Bars, Epoxy Coated		kg	1840	
Structure Excavation		Cu. M	45	
Permanent Steel Sheet Piling		Sq. M	155	
Pipe Handrail		Meter	24	



ELEVATION - WALL "C"
 (Sta. 23+341 to Sta. 23+365)



PLAN - WALL "B" & "C"
 (Sta. 23+341 to Sta. 23+365)
 (Reinforcement Omitted for Clarity)



ELEVATION - WALL "B"
 (Sta. 23+341 to Sta. 23+365)

NOTES:
 See Sheet S21 for Notes.

SHEET S22 of S33

REVISIONS		NAME	DATE
NO.	DESCRIPTION		

URS 1701 GOLF ROAD, SUITE 1000 TEL (847) 228-0707
 ROLLING MEADOWS, IL 60008 FAX (847) 228-1115

VILLAGE OF OAKBROOK
SALT CREEK GREENWAY TRAIL
 RET. WALL STA. 23+341 TO 23+365
 PLAN & ELEVATION

DATE: 06/30/05
 DESIGNED BY: MDS
 DRAWN BY: MDS
 CHECKED BY: GAT