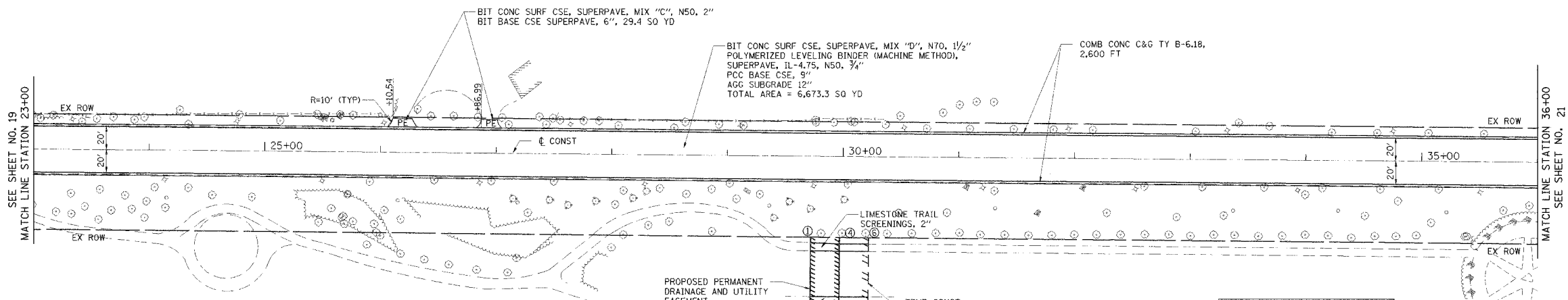
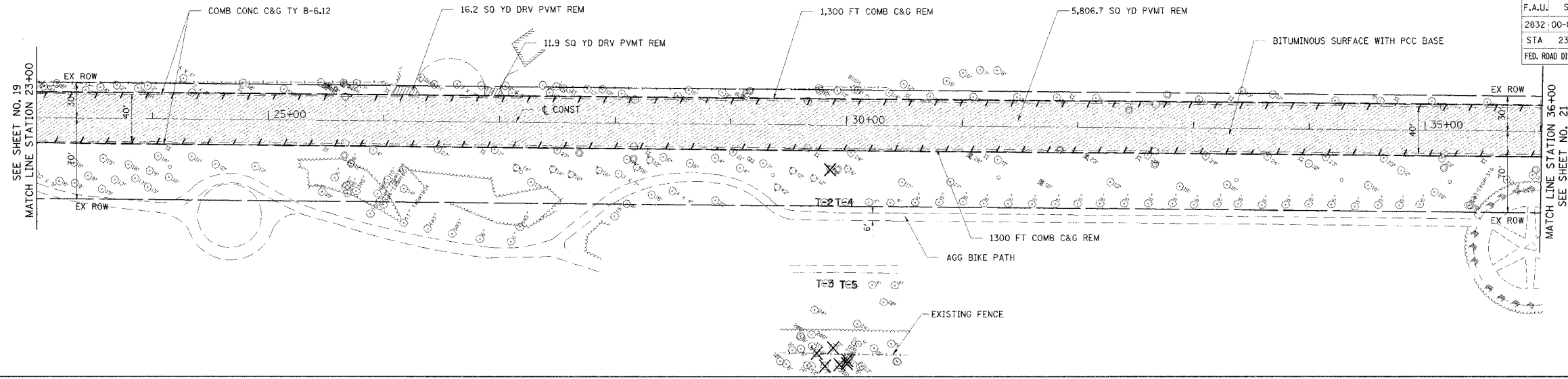



F.A.U.	SECTION	COUNTY	TOTAL SHEET SHEETS
2832-00-00218-00-FP	COOK	108	20
STA 23+00	TO STA 36+00	FED. ROAD DIST. NO. 7 ILLINOIS FED. AID PROJECT	

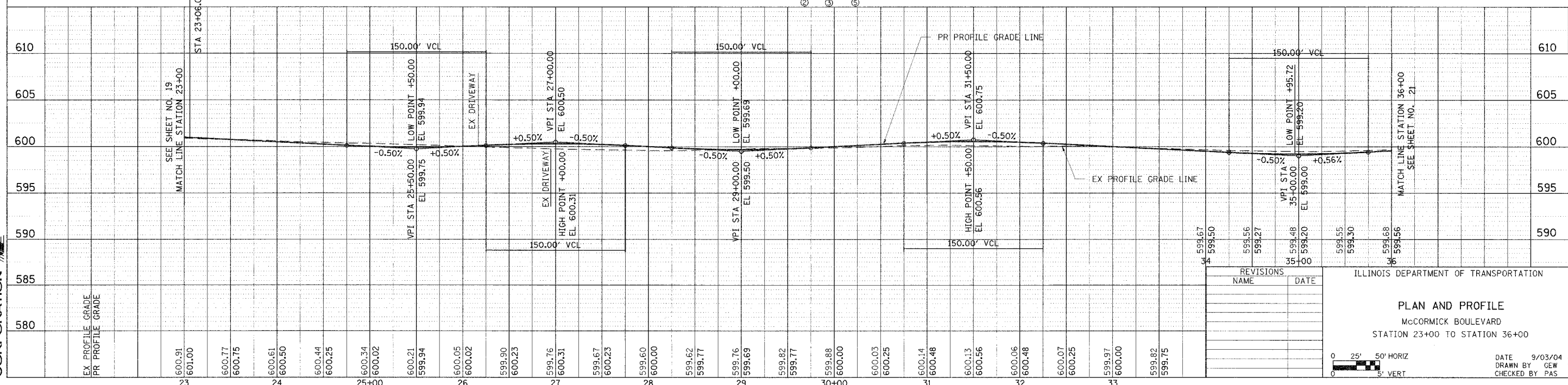
CONTRACT NO. 83773



MWRD EASEMENT COORDINATES

STATION	OFFSET	NORTHING	EASTING	
1	29+72.50	69.99' RT	1155032.63	1963275.26
2	29+72.50	219.89' RT	1155112.22	1963148.23
3	29+97.50	219.80' RT	1155133.36	1963161.58
4	29+97.50	70.01' RT	1155053.83	1963288.52
5	30+22.50	219.67' RT	1155154.47	1963174.96
6	30+22.50	70.01' RT	1155075.01	1963301.79

NOTES:
1. FOR LEGEND SEE SHEET NO. 24

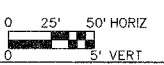


REVISIONS	
NAME	DATE

ILLINOIS DEPARTMENT OF TRANSPORTATION

PLAN AND PROFILE
McCORMICK BOULEVARD
STATION 23+00 TO STATION 36+00

DATE 9/03/04
DRAWN BY GEW
CHECKED BY PAS



TRANS SYSTEMS CORPORATION