

F.A. RTE.	SECTION	COUNTY	TOTAL SHEETS	SHEET NO.
	03-00001-06-BT	DUPAGE	30	1

CONTRACT NO.: 83805

STATE OF ILLINOIS  
DEPARTMENT OF TRANSPORTATION  
DIVISION OF HIGHWAYS

**PLANS FOR PROPOSED  
FEDERAL AID HIGHWAY**

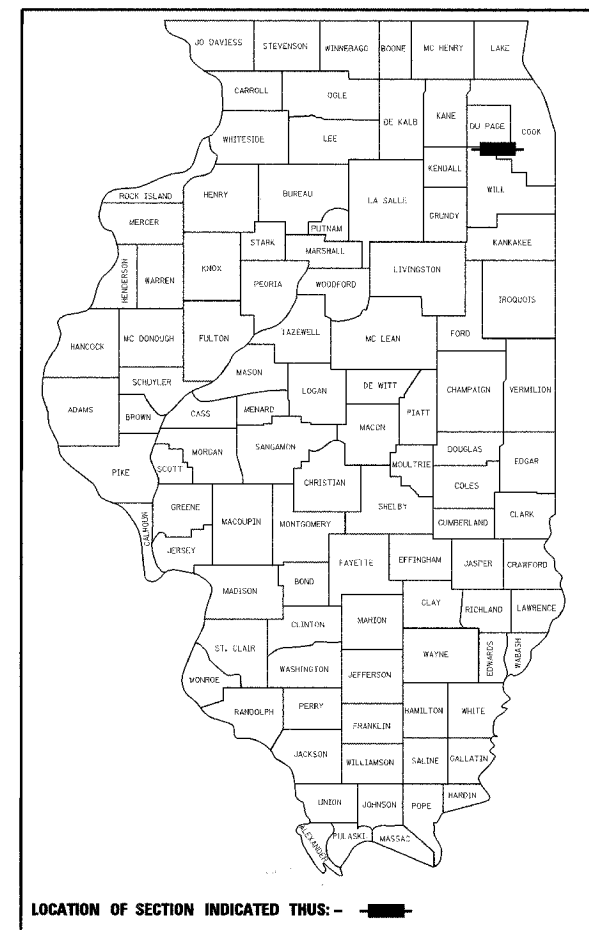
**SOUTHERN DU PAGE COUNTY REGIONAL TRAIL  
101st STREET CONNECTOR – WATERFALL GLEN SPUR  
WOODWARD AVENUE TO LEMONT ROAD  
SECTION 03-00001-06-BT  
PROJECT NO: M-8003 (440)  
DUPAGE COUNTY  
C-91-309-04**

INDEX OF SHEETS

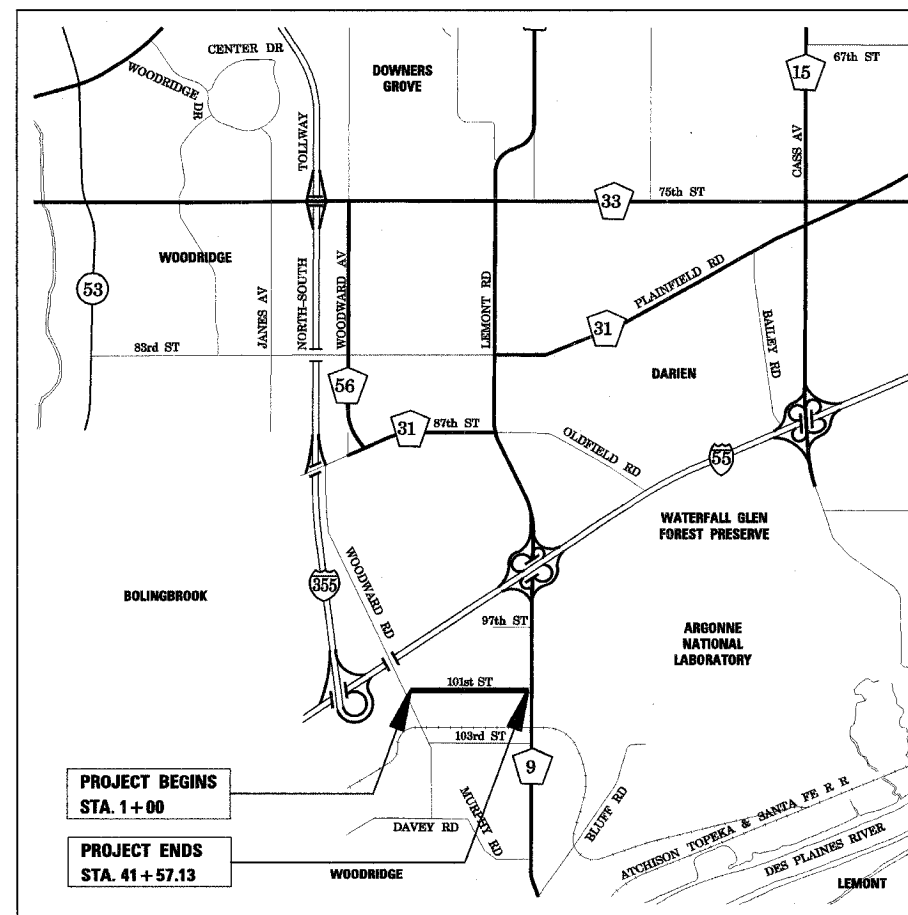
1. COVER SHEET
2. GENERAL NOTES
3. SUMMARY OF QUANTITIES AND TYPICAL SECTIONS
4. SCHEDULES
- 5-11. PLAN & PROFILE
- 12-15. LANDSCAPING AND EROSION CONTROL PLAN
- 16-26. CROSS SECTIONS
27. CULVERT EXTENSION
28. CULVERT EXTENSION DETAILS
29. HANDRAIL DETAILS
30. DETAIL - PRUNING FOR SAFETY AND EQUIPMENT CLEARANCE

HIGHWAY STANDARDS

000001-04	STANDARD SYMBOLS, ABBREVIATIONS AND PATTERNS
280001-02	TEMPORARY EROSION CONTROL SYSTEMS
424001-04	SIDEWALK RAMPS ACCESSIBLE TO THE DISABLED
542301	PRECAST REINFORCED CONCRETE FLARED END SECTION
602401	MANHOLE, TYPE A
604001-02	FRAME AND LIDS, TYPE 1
606001-02	CONCRETE CURB TYPE B AND COMBINATION CONCRETE CURB AND GUTTER
664001-01	CHAIN LINK FENCE
701101-01	OFF ROAD OPERATIONS, MULTILANE, 4.5m (15') TO 600mm (24") FROM PAVEMENT EDGE
701106-01	OFF-ROAD OPERATIONS, MULTILANE, MORE THAN 4.5 m (15') AWAY
701301-02	LANE CLOSURE, 2L, 2W, SHORT TIME OPERATIONS
701606-04	URBAN LANE CLOSURE, MULTILANE, 2W WITH MOUNTABLE MEDIAN
701701-04	URBAN LANE CLOSURE, MULTILANE INTERSECTION
702001-05	TRAFFIC CONTROL DEVICES



LOCATION OF SECTION INDICATED THUS: - [black rectangle] -



DESIGN SPEED OF MULTI-USE  
PATH = 20 MPH




STATE OF ILLINOIS  
DEPARTMENT OF TRANSPORTATION  
DIVISION OF HIGHWAYS

APPROVED June 9 2005  
*Charles F. Tokarski*  
DUPAGE COUNTY

APPROVED June 10 2005  
*[Signature]*  
LOCAL ROADS ENGINEER

APPROVED June 13, 2005  
*[Signature]*  
DEPUTY DIRECTOR OF HIGHWAYS - REGION ENGINEER

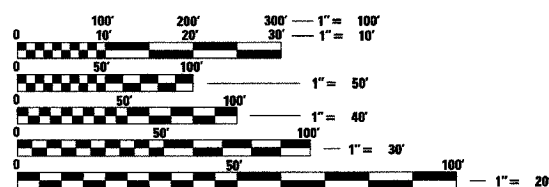


PLANS PREPARED BY:  
**RJN GROUP, INC.**  
CONSULTING ENGINEERS  
WHEATON, ILLINOIS  
ILLINOIS PROFESSIONAL DESIGN FIRM  
LICENSE No. 184-000813

**PRINTED BY THE AUTHORITY  
OF THE STATE OF ILLINOIS**

*[Signature]*  
REGISTERED P.E. STATE OF ILLINOIS  
(SHEETS 1-26)

*[Signature]*  
REGISTERED S.E. STATE OF ILLINOIS  
(SHEETS 27-29)



FULL SIZE PLANS HAVE BEEN PREPARED USING STANDARD ENGINEERING SCALES. REDUCED SIZED PLANS WILL NOT CONFORM TO STANDARD SCALES. IN MAKING MEASUREMENTS ON REDUCED PLANS, THE ABOVE SCALES MAY BE USED.

J.U.L.I.E.  
JOINT UTILITY LOCATION INFORMATION FOR EXCAVATION  
1-800-892-0123

PLANS PREPARED FOR  
DUPAGE COUNTY DIVISION OF TRANSPORTATION  
CHARLES F. TOKARSKI, P.E. COUNTY ENGINEER

CONTRACT NO. 83805

NOT TO SCALE  
DOWNERS GROVE TOWNSHIP  
T37N R11E  
GROSS LENGTH OF PROJECT = 4,057.13 FT = 0.768 MILE  
NET LENGTH OF PROJECT = 4,057.13 FT = 0.768 MILE

FEDERAL AID DESIGN ENGINEER: ABIGAIL BRINKS (847) 705-4233  
CONSULTANT: RJN GROUP, INC. (630) 682-4700