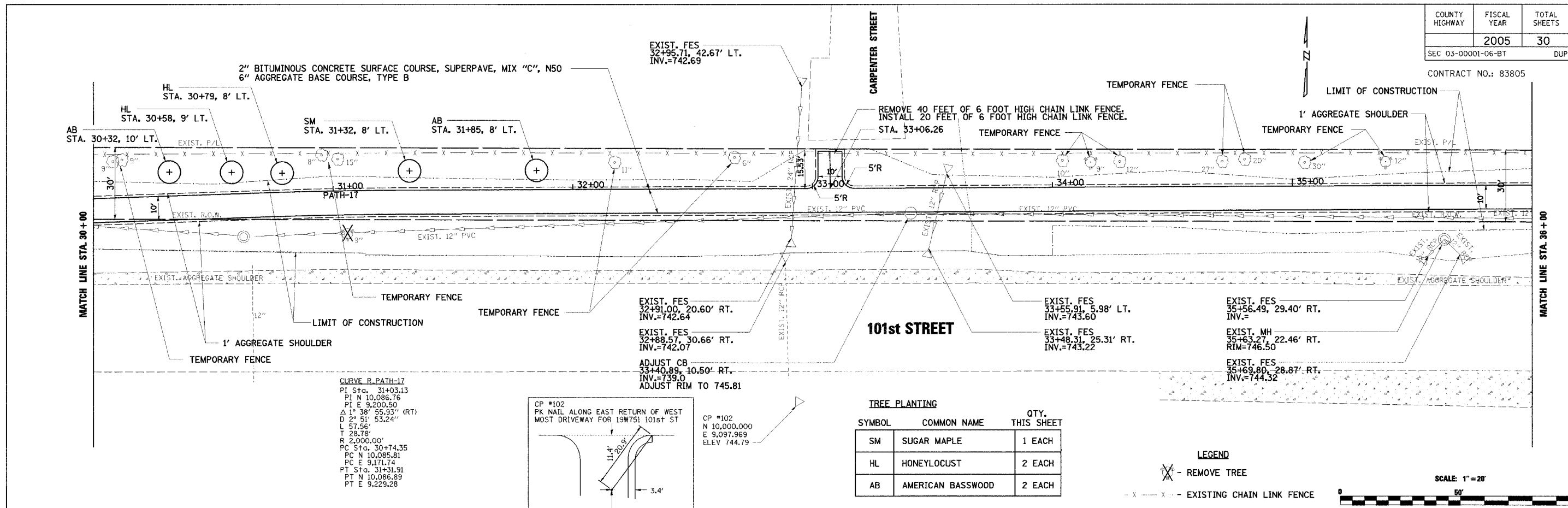
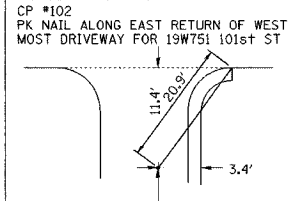


COUNTY HIGHWAY	FISCAL YEAR	TOTAL SHEETS	SHEET NO.
	2005	30	10
SEC 03-00001-06-BT		DUPAGE COUNTY	

CONTRACT NO.: 83805



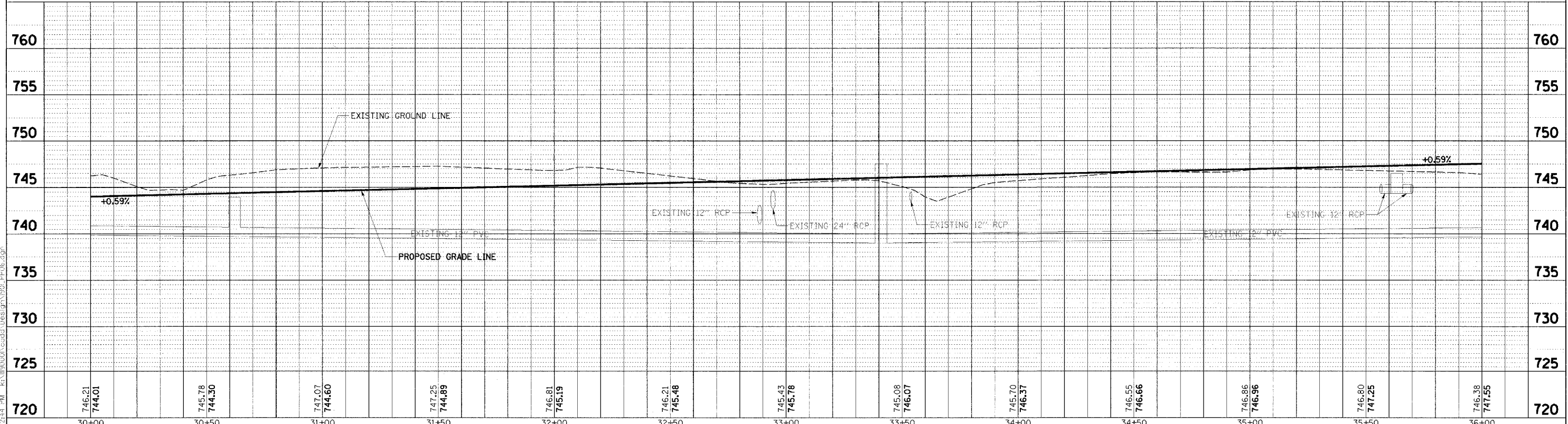
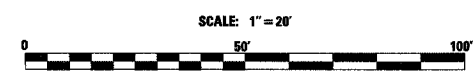
**CURVE R-PATH-17**  
 PT Sta. 31+03.13  
 PI N 10,086.76  
 PI E 9,200.50  
 $\Delta$  1° 38' 55.93" (RT)  
 D 2° 51' 53.24"  
 L 57.56'  
 T 28.78'  
 R 2,000.00'  
 PC Sta. 30+74.35  
 PC N 10,085.81  
 PC E 9,171.74  
 PT Sta. 31+31.91  
 PT N 10,086.89  
 PT E 9,229.28



**TREE PLANTING**

SYMBOL	COMMON NAME	QTY. THIS SHEET
SM	SUGAR MAPLE	1 EACH
HL	HONEYLOCUST	2 EACH
AB	AMERICAN BASSWOOD	2 EACH

**LEGEND**  
 X - REMOVE TREE  
 - x - - - - EXISTING CHAIN LINK FENCE



NO.	DATE	BY	REVISION	NO.	DATE	BY	REVISION	SCALE	H	V	PROJECT	TITLE	DATE
								1" = 20'		1" = 5' V	RJN GROUP, INC. CONSULTING ENGINEERS	PLAN & PROFILE STA. 30 + 00 - 36 + 00	JUNE 9, 2005
													PROJECT NO. II-1900-01
													SHEET



**RJN GROUP, INC.**  
CONSULTING ENGINEERS

**Southern DuPage County Regional Trail**  
101st Street Connector - Waterfall Glen Spur

**PLAN & PROFILE**  
STA. 30 + 00 - 36 + 00

8/10/2005 12:22:44 PM K:\190000\cadd\1066\p1\901\_PFD06.dwg