

F.A.P. RTE.	SECTION	COUNTY	TOTAL SHEETS	SHEET NO.
309	7BR-P	Whiteside	21	1

+1  
22

D-92-074-93

INDEX OF SHEETS  
See Sheet No. 2

STATE OF ILLINOIS  
DEPARTMENT OF TRANSPORTATION

DIVISION OF HIGHWAYS

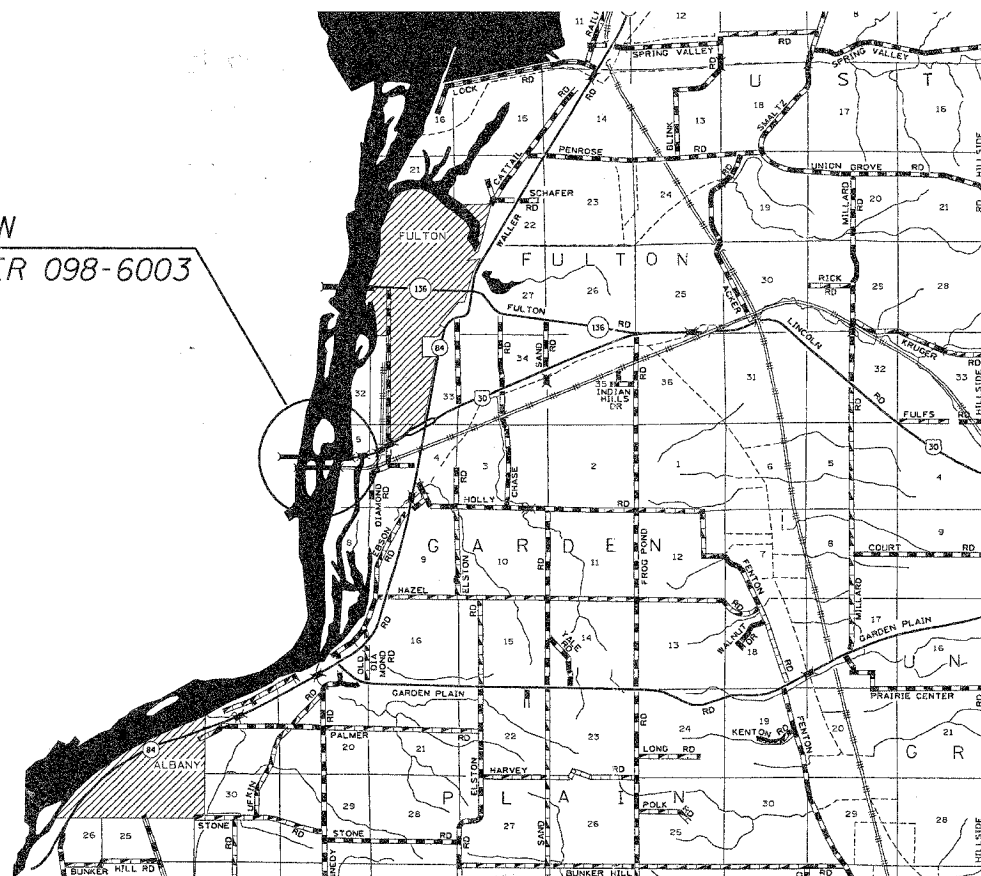
PROPOSED  
HIGHWAY PLANS

FAP ROUTE 309 (US 30)  
SECTION 7BR-P  
WHITESIDE COUNTY, IL. CLINTON COUNTY, IA.  
STATE JOB NO. C-92-093-05  
R 3 E

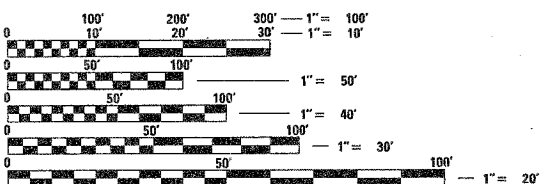
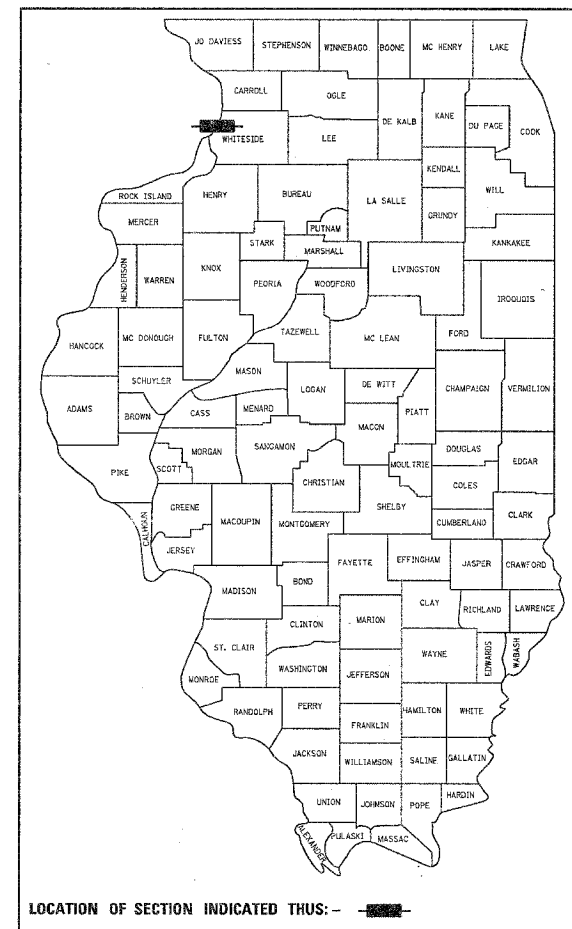
STANDARDS

701301-02 Lane Closure, 2L, 2W, Short Time Operations  
701316-03 Lane Closure, 2L, 2W Bridge Repair for Speeds > 45 mph  
District Standard 99.4 Stop Line for Temporary Signals

PROJECT LOCATION  
STRUCTURE NUMBER 098-6003



T 21 N



FULL SIZE PLANS HAVE BEEN PREPARED USING STANDARD ENGINEERING SCALES. REDUCED SIZED PLANS WILL NOT CONFORM TO STANDARD SCALES. IN MAKING MEASUREMENTS ON REDUCED PLANS, THE ABOVE SCALES MAY BE USED.

J.U.L.I.E.  
JOINT UTILITY LOCATION INFORMATION FOR EXCAVATION  
1-800-892-0123

Township: Garden Plain  
Sections: 4 & 5

Net Length of Project=4165 Ft=0.78 Miles  
Gross Length of Project=4165 Ft=0.78 Miles

CONTRACT NO. 84841

STATE OF ILLINOIS  
DEPARTMENT OF TRANSPORTATION  
DIVISION OF HIGHWAYS

SUBMITTED 8/30 20 05

*Gregory Mont*  
DEPUTY DIRECTOR OF HIGHWAYS, REGION ENGINEER

October 14, 20 05  
*Mike Hine*  
ENGINEER OF DESIGN AND ENVIRONMENT

October 14, 20 05  
*Eric E. Harrell*  
DEPUTY DIRECTOR OF HIGHWAYS, CHIEF ENGINEER

PRINTED BY THE AUTHORITY  
OF THE STATE OF ILLINOIS