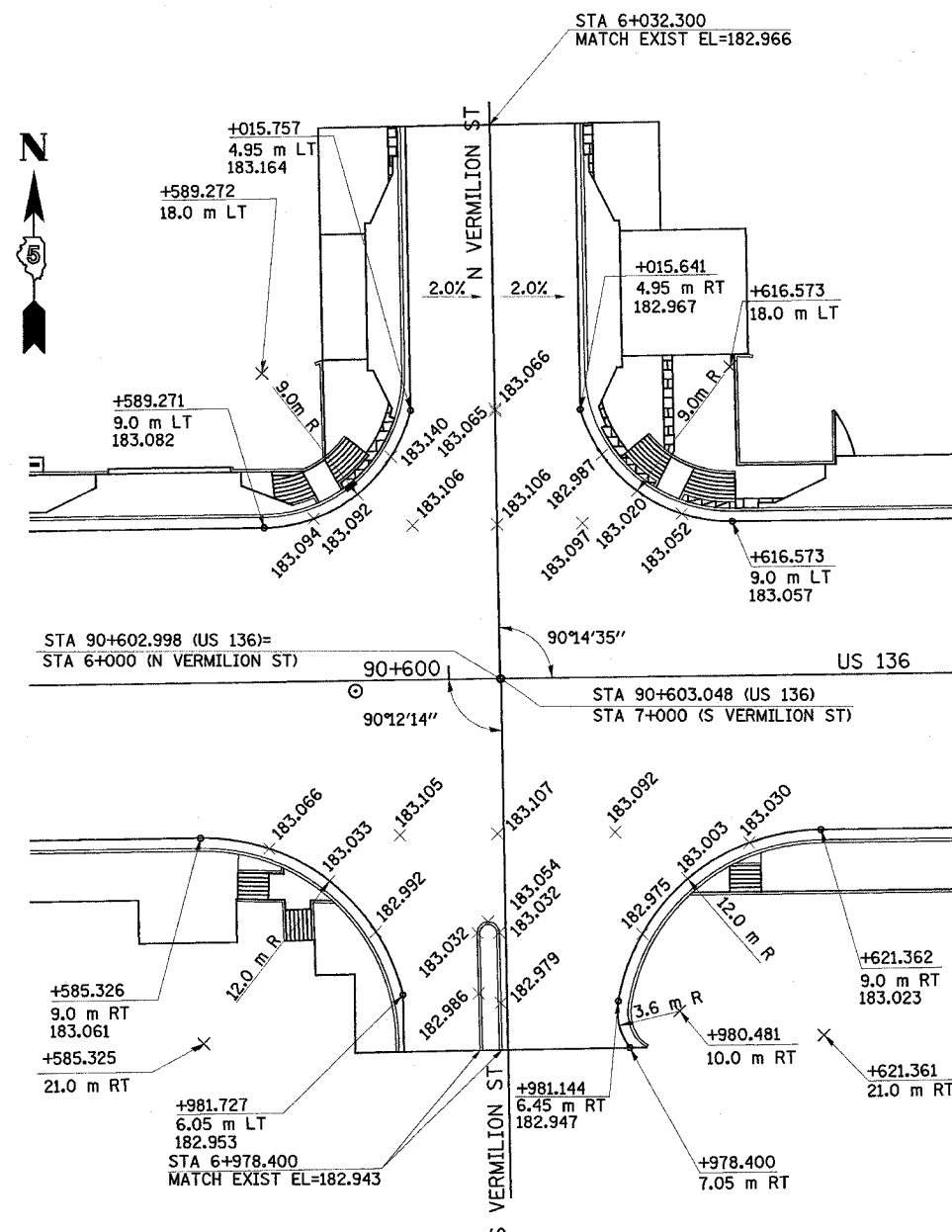
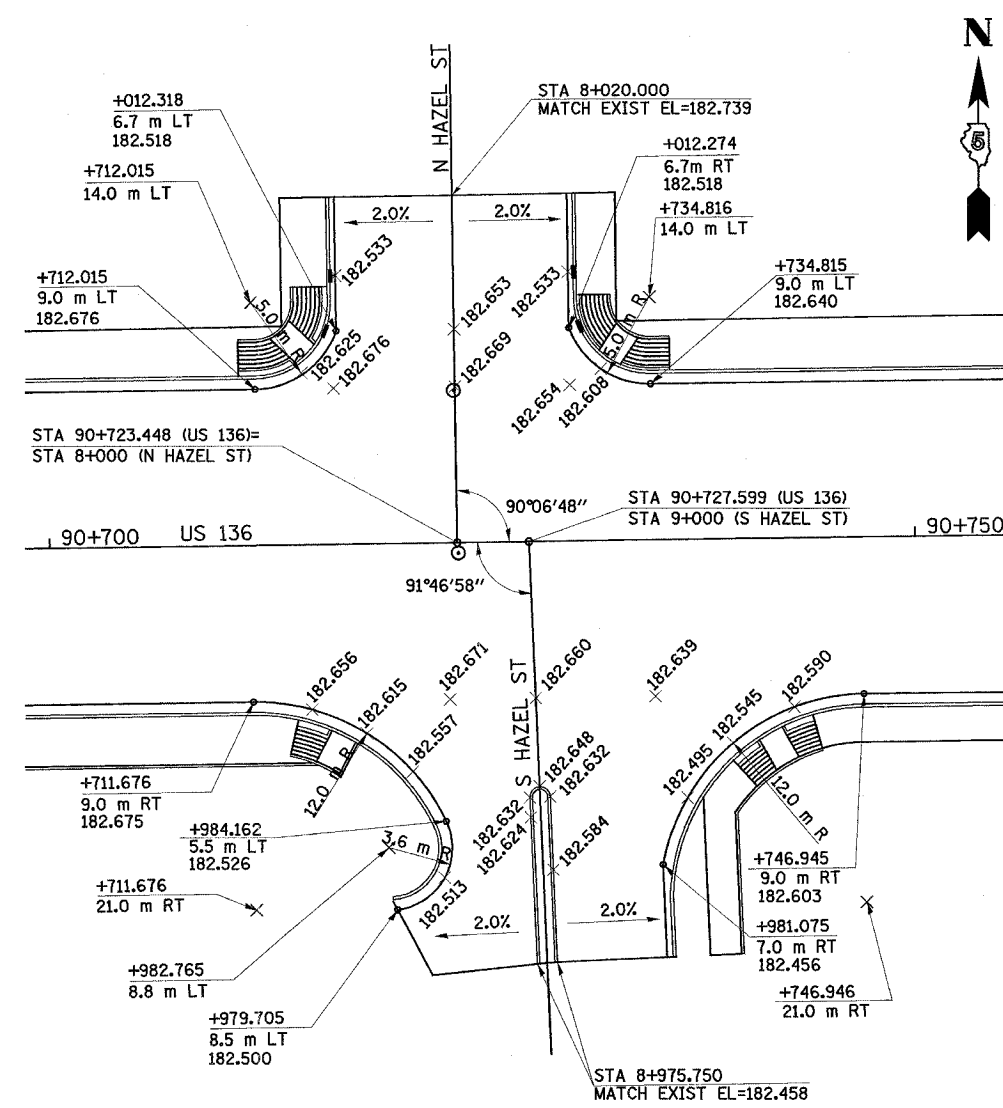


F.A.P. RTE.	SECTION	COUNTY	TOTAL SHEETS	SHEET NO.
729	342-4	VERMILION	285	83
FED. ROAD DIST. NO.		ILLINOIS FED. AID PROJECT		

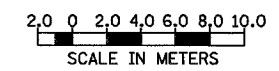


SEE CROSS SECTIONS FOR NORTH AND SOUTH VERMILION STREET PROFILES



SEE CROSS SECTIONS FOR NORTH AND SOUTH HAZEL STREET PROFILES

NOTES: UNLESS OTHERWISE NOTED, ELEVATIONS ARE LOCATED AT QUARTER POINTS AND/OR HALF POINTS ALONG THE RADIUS RETURN.
 ELEVATIONS SHOWN ADJACENT TO DRAINAGE STRUCTURES SHALL BE THE EDGE OF PAVEMENT ELEVATION AT RIGHT ANGLES TO THE FACE OF CURB AT THE CENTER OF THE DRAINAGE STRUCTURE.



REVISIONS		ILLINOIS DEPARTMENT OF TRANSPORTATION
NAME	DATE	
		INTERSECTION DETAILS

DRAWN BY TD
CHECKED BY AWM

DATE MAY 03