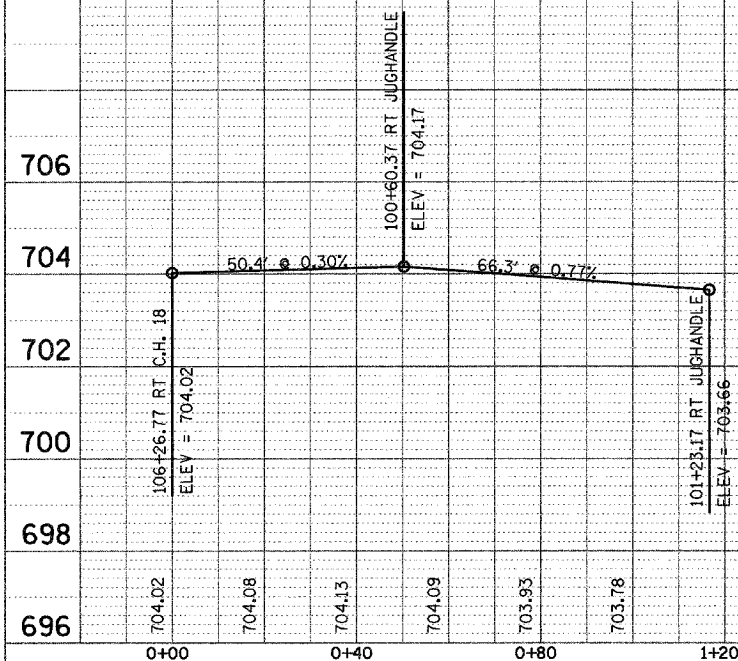
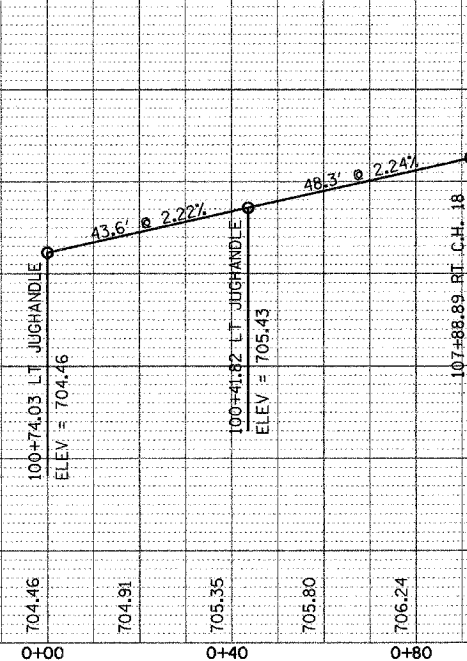


F.A.S. RTE.	SECTION	COUNTY	TOTAL SHEETS	SHEET NO.
642	99-00124-01-PV	COLES	157	48
STA.		TO STA.		
FED. ROAD DIST. NO.		ILLINOIS FED. AID PROJECT		

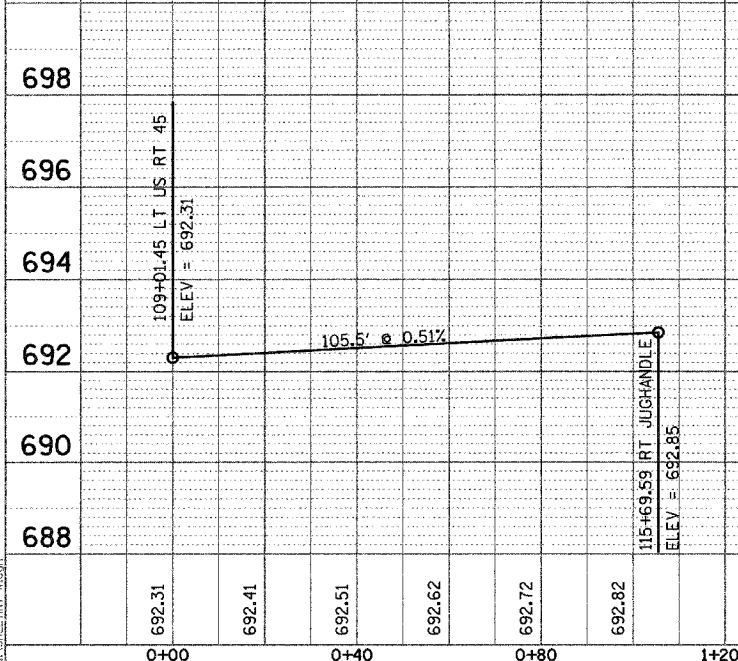
**SOUTHWEST QUADRANT
OF INTERSECTION
C.H. 18 & JUGHANDLE**



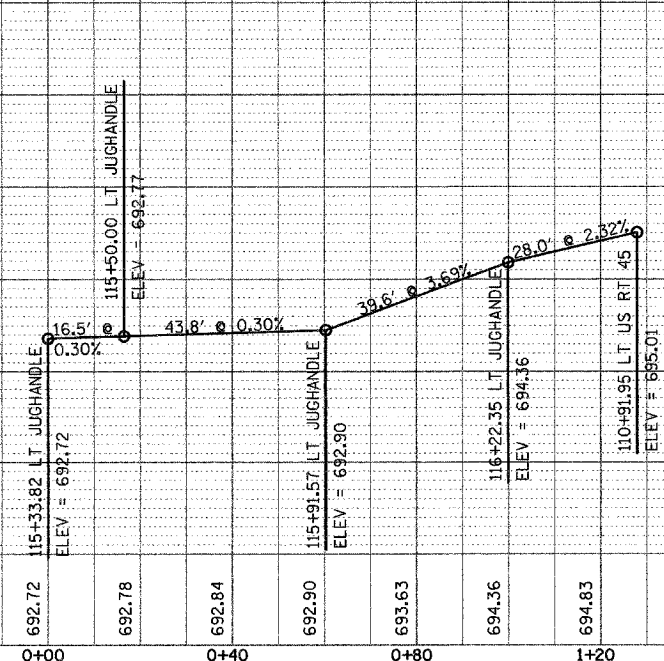
**SOUTHEAST QUADRANT
OF INTERSECTION
C.H. 18 & JUGHANDLE**



**SOUTHWEST QUADRANT
OF INTERSECTION
US RT 45 & JUGHANDLE**



**NORTHWEST QUADRANT
OF INTERSECTION
US RT 45 & JUGHANDLE**



REVISIONS	
NAME	DATE

ILLINOIS DEPARTMENT OF TRANSPORTATION
**INTERSECTION GUTTER
PROFILES**
SCALE: VERT. 1"=2'
HORIZ. 1"=20'
DATE 04/01/2005
DRAWN BY RLH
CHECKED BY MED

PLAN SURVEYED PLOTTED CHECKED
NOTE BOOK NO. _____
DATE _____
DRAWN BY _____
CHECKED BY _____
CADD FILE NAME _____

PROFILE SURVEYED PLOTTED CHECKED
NOTE BOOK NO. _____
DATE _____
DRAWN BY _____
CHECKED BY _____
STRUCTURE NOTATION CHRD

TUG PROJ. #0907022-5
DATE 04/01/2005