
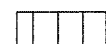

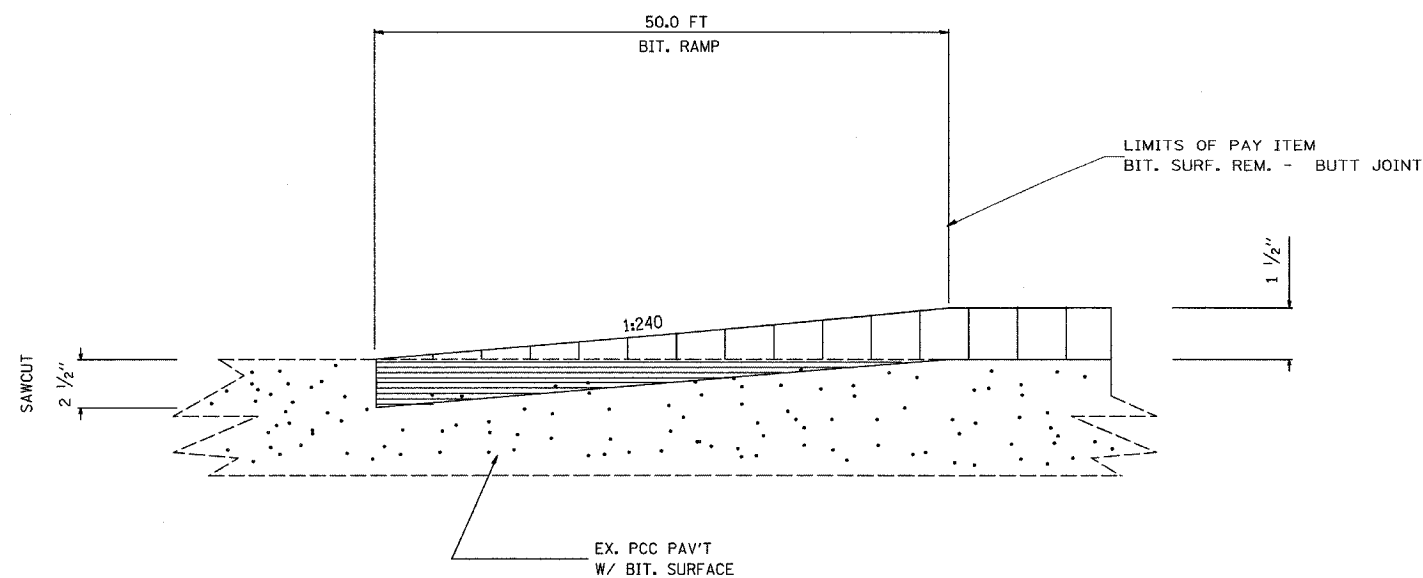


F.A.S. RTE.	SECTION	COUNTY	TOTAL SHEETS	SHEET NO.
642	99-00124-01-PV	COLES	157	77
STA.		TO STA.		
FED. ROAD DIST. NO.		ILLINOIS	FED. AID PROJECT	

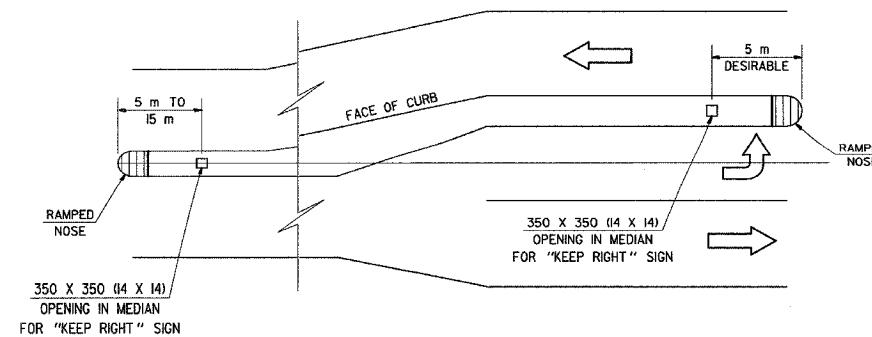
-  BITUMINOUS SURFACE REMOVAL
-  PROPOSED OVERLAY
-  EXISTING BITUMINOUS CONCRETE PAVEMENT OR OVERLAY

BUTT JOINT DETAIL (1 1/2" SURFACE REMOVAL)

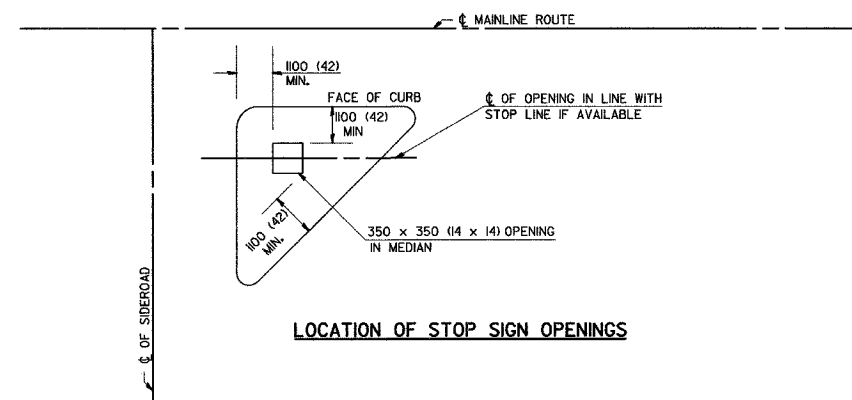


LOCATION (STATION TO STATION)	ROUTE	BITUMINOUS SURFACE REMOVAL - BUTT JOINT	TEMPORARY RAMP
		QUANTITY (SQ YD)	QUANTITY (SQ YD)
STA 101+14 TO STA 101+34	US 45	80	13.3
STA 126+95 TO STA 127+25	US 45	80	13.3
STA 116+26 TO STA 116+47	JUGHANDLE	0	85.0
TOTAL		160	111.6

LOCATION & DESIGN OF
BLOCKOUTS FOR SIGN POSTS



LOCATION OF OPENINGS FOR "KEEP RIGHT" SIGNS



LOCATION OF STOP SIGN OPENINGS

GENERAL NOTES

- 1.) ALL SMALL ISLANDS SHALL BE CONSTRUCTED WITH THE STOP SIGN ISLANDS AS SHOWN, UNLESS OTHERWISE SPECIFIED.
- 2.) OPENINGS FOR SIGNS IN MEDIANS SHALL BE AS SHOWN OR AS DIRECTED BY THE ENGINEER.
- 3.) THIS WORK WILL NOT BE PAID FOR SEPARATELY, BUT SHALL BE INCLUDED IN THE CONTRACT UNIT PRICE FOR THE TYPE OF MEDIAN SPECIFIED IN THE PLANS AND NO ADDITIONAL COMPENSATION WILL BE ALLOWED.
- 4.) ALL DIMENSIONS ARE IN MILLIMETERS (INCHES) UNLESS OTHERWISE NOTED.

DESIGNED	NAME	DATE	REVISIONS	
CHECKED	J.M.H.	8-25-87	NAME	DATE
CADD NO.	P.E.K.	8-25-87	D.L.P.	7/96
	A-5.03		D.L.P.	7/98

REVISIONS		ILLINOIS DEPARTMENT OF TRANSPORTATION
NAME	DATE	
		DETAILS

SCALE: VERT. HORIZ. DATE 04/04/2005 DRAWN BY CHECKED BY MED

TUC PROJ. #101022-5
SHEET TAIL S-W.dgn
04/04/2005