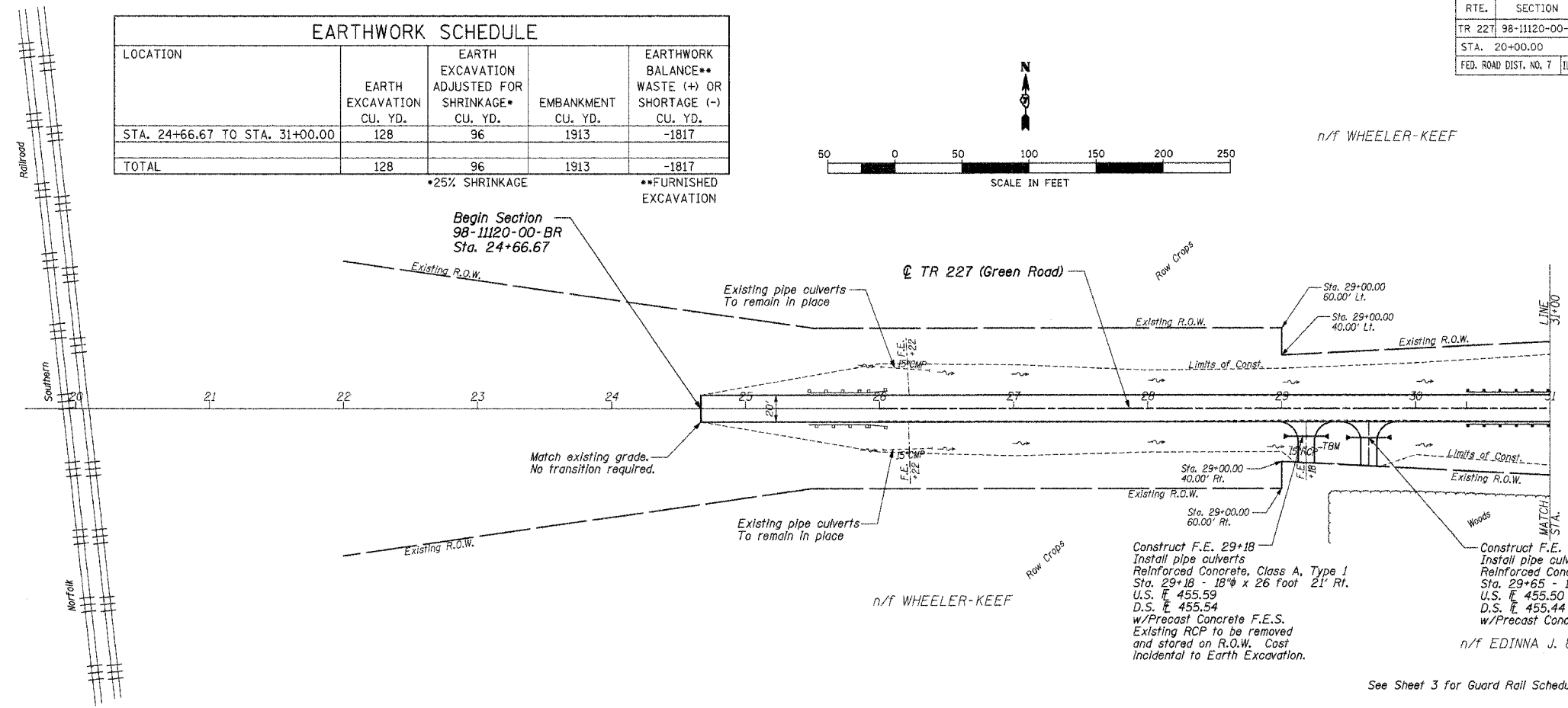
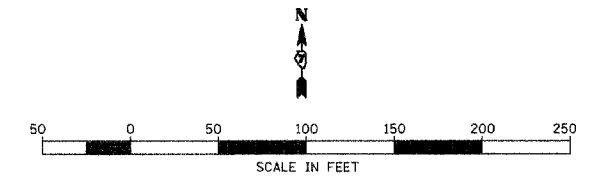
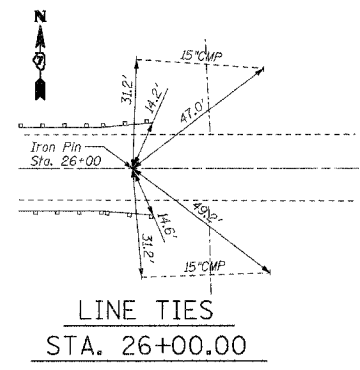


RTE.	SECTION	COUNTY	TOTAL SHEETS	SHEET NO.
TR 227	98-11120-00-BR	JEFFERSON	35	4
STA. 20+00.00 TO STA. 31+00.00		FED. AID PROJECT		
FED. ROAD DIST. NO. 7		ILLINOIS		
CONTRACT NO. 95437				

EARTHWORK SCHEDULE				
LOCATION	EARTH EXCAVATION CU. YD.	EARTH EXCAVATION ADJUSTED FOR SHRINKAGE* CU. YD.	EMBANKMENT CU. YD.	EARTHWORK BALANCE** WASTE (+) OR SHORTAGE (-) CU. YD.
STA. 24+66.67 TO STA. 31+00.00	128	96	1913	-1817
TOTAL	128	96	1913	-1817

*25% SHRINKAGE **FURNISHED EXCAVATION



The Existing Right of Way shown hereon has been protracted from existing records and is to be used for reference purposes only. Furthermore, no complete survey of said R.O.W. is implied by this drawing.

See Sheet 3 for Guard Rail Schedule.

PLAN	REVISION	DATE
NO.	BY	
NO.	BY	
NO.	BY	

PROFILE	REVISION	DATE
NO.	BY	
NO.	BY	
NO.	BY	

