RTE.	SECTION	COUNTY	TOTAL SHEETS	SHEET NO.
TR 227	98-11120-00-BR	JEFFERSON	35	6
STA. 45+00.00		TO STA. 51+00.00		
FED. ROAD DIST. NO. 7	ILLINOIS	FED. AID PROJECT		
		CONTRACT NO. 95437		

N

50 0 50 100 150 200 250

SCALE IN FEET

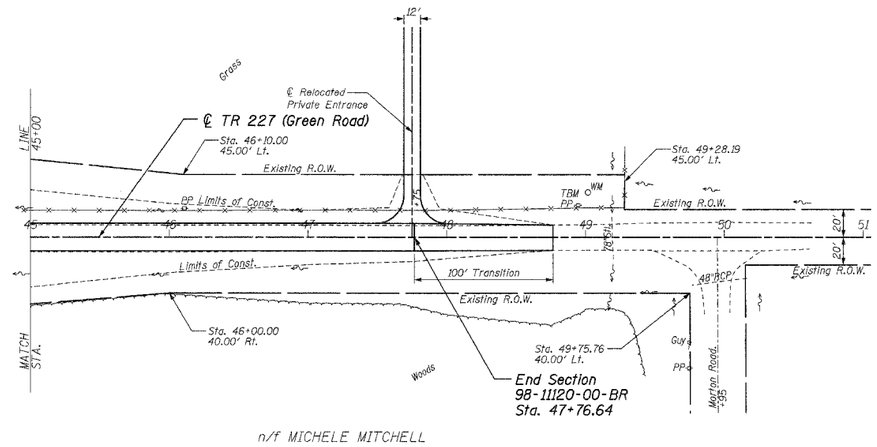

The Existing Right of Way shown hereon has been protracted from existing records and is to be used for reference purposes only. Furthermore, no complete survey of said R.O.W. is implied by this drawing.

EARTHWORK SCHEDULE

LOCATION	EARTH EXCAVATION CU. YD.	EARTH EXCAVATION ADJUSTED FOR SHRINKAGE* CU. YD.	EMBANKMENT CU. YD.	EARTHWORK BALANCE** WASTE (+) OR SHORTAGE (-) CU. YD.
STA. 45+00.00 TO STA. 47+76.64	12	9	858	-849
TOTAL	12	9	858	-849

*25% SHRINKAGE

**FURNISHED EXCAVATION

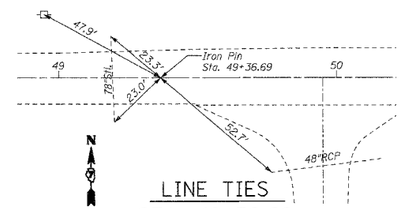

LINE TIES
STA. 49+36.69

TBM 11-5-98"H" - Double 60d nails in South face of power pole, 21.73' Lt. of Sta. 48+94.37 - Elev. 465.58

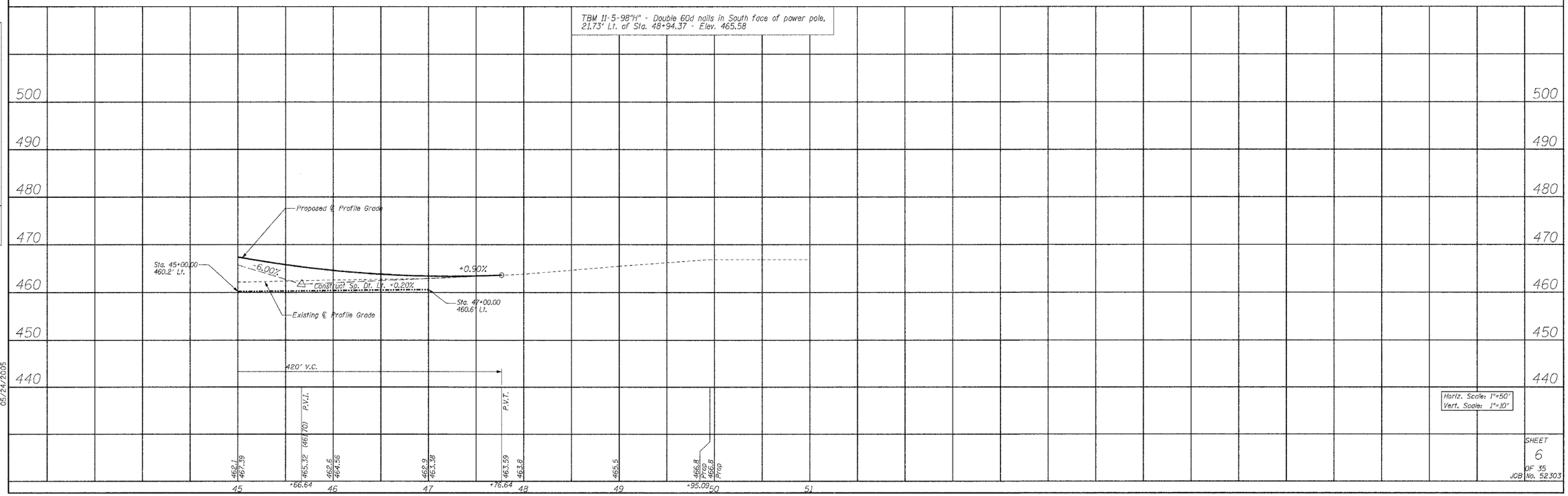

SHEET 6 OF 35
JOB No. 52303

05/24/2005

PLAN — SURVEYED ____ PLOTTED ____ ALIGNMENT CHECKED ____ RT. OF WAY CHECKED ____ FIELD FILE NAME ____ NOTE BOOK NO. ____ BY ____ DATE ____

PROFILE — SURVEYED ____ PLOTTED ____ GRADES CHECKED ____ B.M. NOTED ____ STRUCTURE NOTATIONS CHKD ____ NOTE BOOK NO. ____ BY ____ DATE ____

RHUTASEL and ASSOCIATES, INC.
CONSULTING ENGINEERS • LAND SURVEYORS
CENTRALIA, ILLINOIS FREEBURG, ILLINOIS

PLAN AND PROFILE OF ROADWAY PROPOSED BRIDGE OVER UNION PACIFIC RAILROAD AND CASEY FORK
TR 227 (GREEN ROAD) SECTION 98-11120-00-BR JEFFERSON COUNTY, ILLINOIS