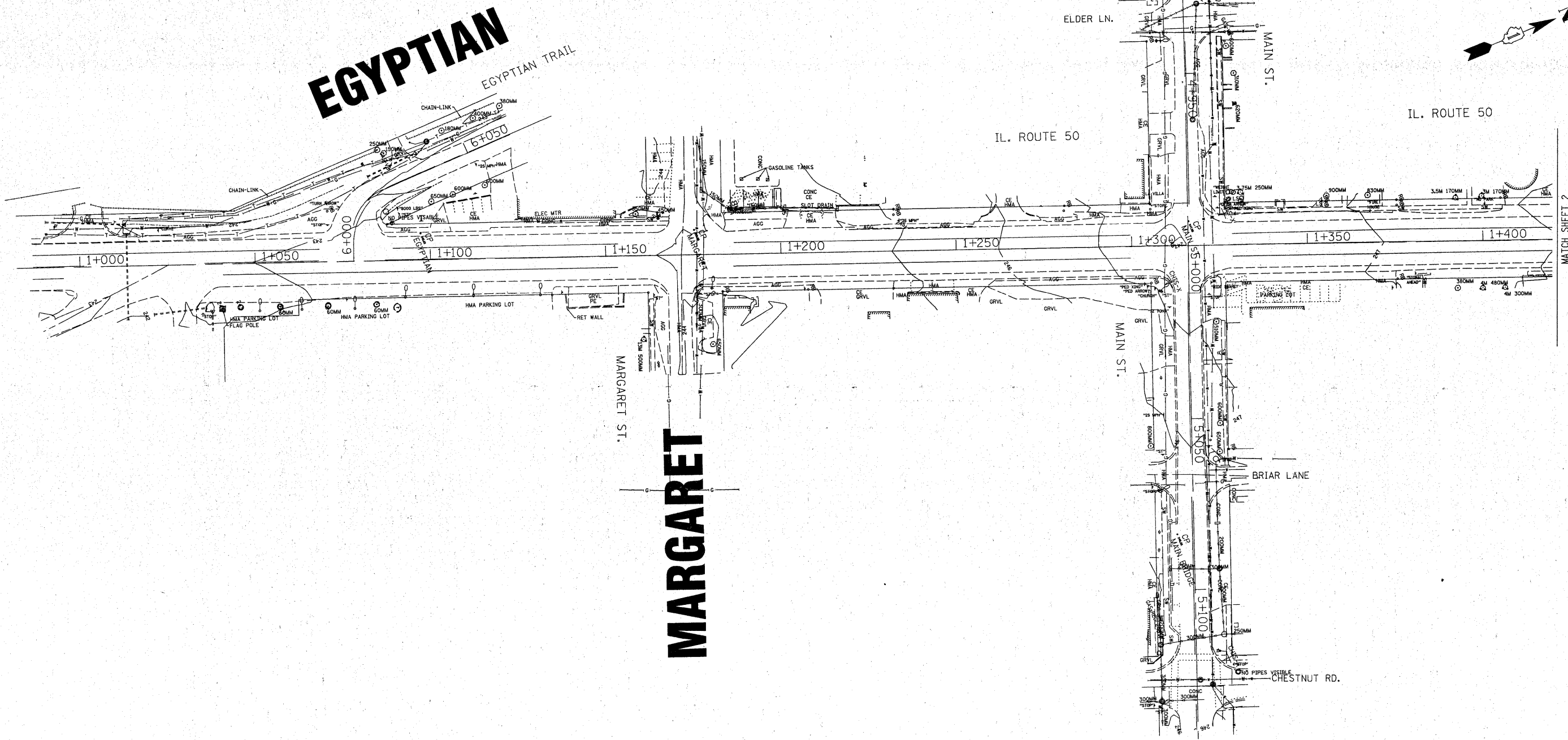




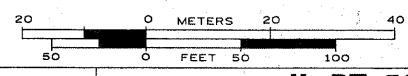
UTILITY OWNERS  
 NICOR GAS-GAS  
 AT&T-TELEPHONE  
 WATER-VILLAGE OF MONEE



— A —	— A —	AERIAL UTILITY
- - - - -	- - - - -	UNKNOWN
— CTV —	— CTV —	CABLE TV
— T —	— T —	TELEPHONE
— G —	— G —	GAS
— E —	— E —	ELECTRIC
— W —	— W —	WATER
— FO —	— FO —	FIBER OPTIC
— S —	— S —	SEWER
⊕		TBE TEST HOLE

Utilities shown on these plans as depicted in the legend have been investigated by Cardno TBE in accordance with SUE Industry Standards. All other information shown has been provided to Cardno TBE by others. TBE's SUE field investigation was performed 11/26/10 through 12/03/10. Changes to utilities after 12/03/10 may have been made and therefore may result in variances from this plan. Consideration should be given to updating this plan if deemed advisable prior to final design and construction.

ALL UTILITIES SHOWN QUALITY LEVEL "B" UNLESS NOTED OTHERWISE.



Utility Quality Level "A" : Test Hole  
 Utility Quality Level "B" : Designating  
 Utility Quality Level "C" : Research with Survey  
 Utility Quality Level "D" : Records Research

DESIGNED	EG	REVISED
DRAWN	KLC	REVISED
CHECKED		REVISED
DATE	1/18/11	REVISED

STATE OF ILLINOIS  
 DEPARTMENT OF TRANSPORTATION

IL RT. 50 at Court Street  
 Monee, IL

F.A.P. RTE.	SECTION	COUNTY	TOTAL SHEETS	SHEET NO.
840	143N	WILL	121	39
FED. ROAD DIST. NO.			ILLINOIS IDOT Project No.	
			Contract No. 60445	

TBE Job No. 1L09510424  
 SUE Plan Page: 1 of 2