







LANDSCAPING LEGEND

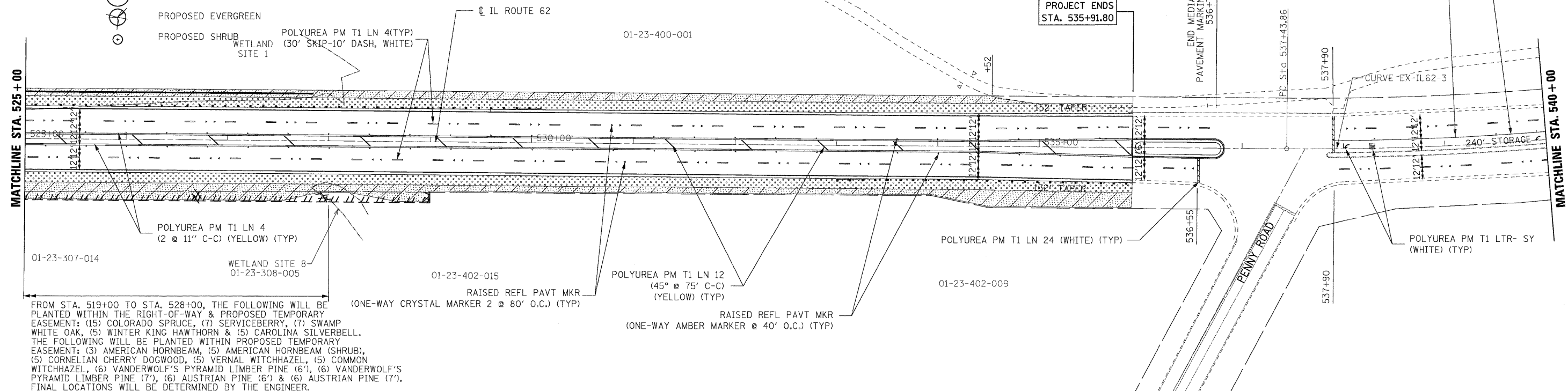
-  SEEDING, CLASS 2A
-  SEEDING, CLASS 4
-  SODDING, SALT TOLERANT
-  PROPOSED SHADE TREE
-  PROPOSED EVERGREEN
-  PROPOSED SHRUB

NOTES:

1. REFER TO DISTRICT 1 DETAILS "TYPICAL APPLICATIONS RAISED REFLECTIVE PAVEMENT MARKERS (SNOW-PLOW RESISTANT)" AND "TYPICAL PAVEMENT MARKING" FOR ADDITIONAL INFORMATION.
2. POLYUREA PAVEMENT MARKINGS SHALL BE USED ON ALL CONCRETE SURFACES.

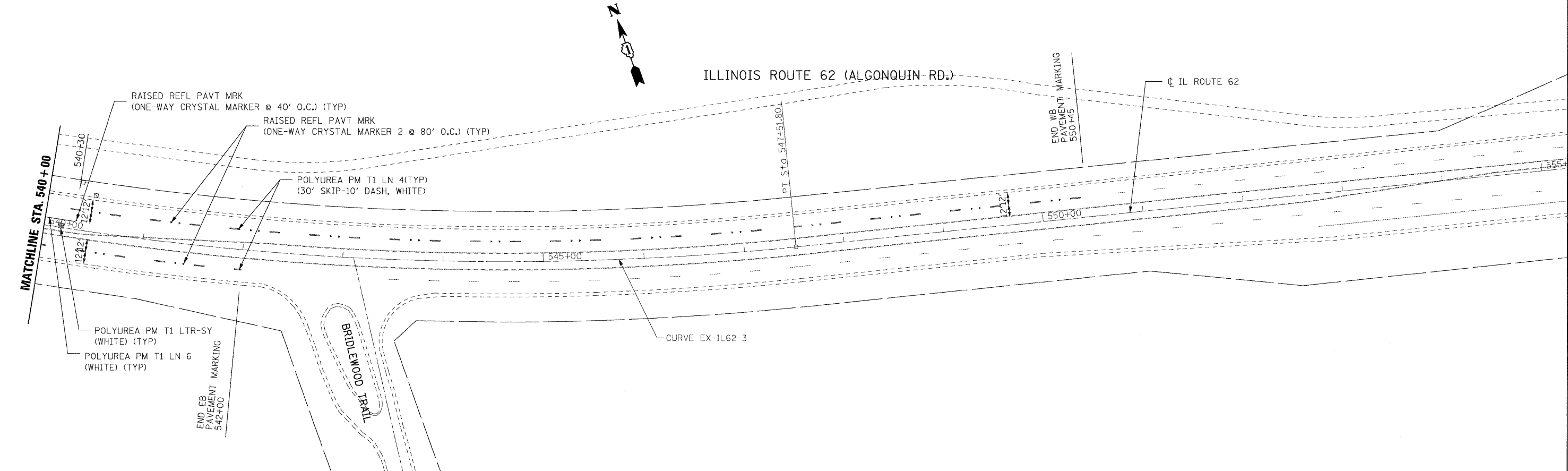
ILLINOIS ROUTE 62 (ALGONQUIN RD.)

PLAN	SURVEYED	DATE
	PLOTTED	
	CHECKED	
	BY	
	NO.	
	DATE	



FROM STA. 519+00 TO STA. 528+00, THE FOLLOWING WILL BE PLANTED WITHIN THE RIGHT-OF-WAY & PROPOSED TEMPORARY EASEMENT: (15) COLORADO SPRUCE, (7) SERVICEBERRY, (7) SWAMP WHITE OAK, (5) WINTER KING HAWTHORN & (5) CAROLINA SILVERBELL. THE FOLLOWING WILL BE PLANTED WITHIN PROPOSED TEMPORARY EASEMENT: (3) AMERICAN HORNBEAM, (5) AMERICAN HORNBEAM (SHRUB), (5) CORNELIAN CHERRY DOGWOOD, (5) VERNAL WITCHHAZEL, (5) COMMON WITCHHAZEL, (6) VANDERWOLF'S PYRAMID LIMBER PINE (6'), (6) VANDERWOLF'S PYRAMID LIMBER PINE (7'), (6) AUSTRIAN PINE (6') & (6) AUSTRIAN PINE (7'). FINAL LOCATIONS WILL BE DETERMINED BY THE ENGINEER.

PLAN	SURVEYED	DATE
	PLOTTED	
	CHECKED	
	BY	
	NO.	
	DATE	



FILE NAME = ...D160136-sh-t-pmk_03.dgn



DESIGNED	ADW	REVISED	-
DRAWN	MHL	REVISED	-
CHECKED	RJD	REVISED	-
DATE	JUNE 30, 2011	REVISED	-

**STATE OF ILLINOIS
DEPARTMENT OF TRANSPORTATION**

**IL RTE 62 (ALGONQUIN RD.) FROM EASTING'S WAY TO PENNY RD.
PAVEMENT MARKING & LANDSCAPING PLAN**

SCALE: 1"=50' SHEET NO. 3 OF 3 SHEETS STA. 525+00 TO STA. 550+45

F.A.P. RTE.	SECTION	COUNTY	TOTAL SHEETS	SHEET NO.
339	116 Y-1-R-1	COOK	122	47
CONTRACT NO. 60I35				
ILLINOIS FED. AID PROJECT				