



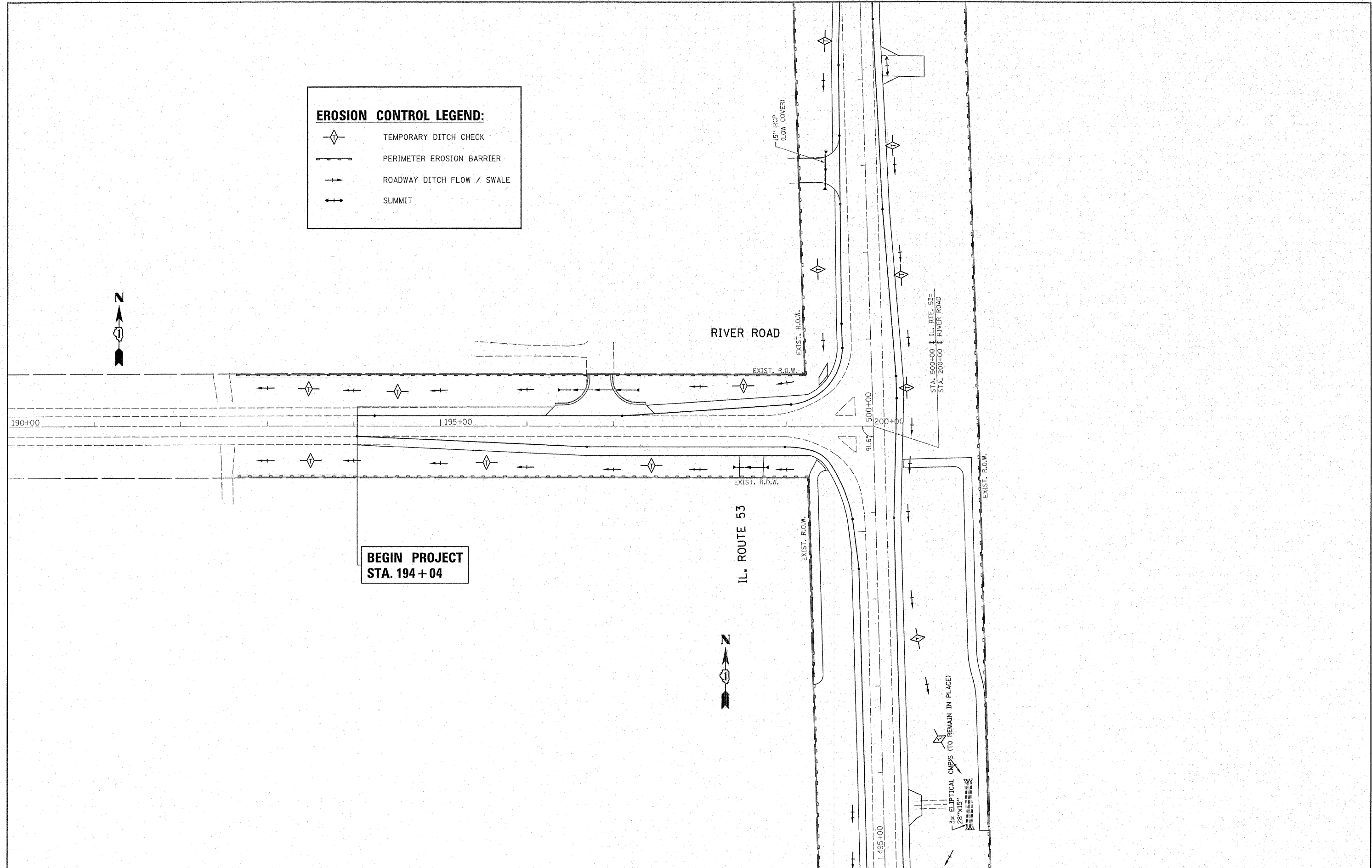


EROSION CONTROL LEGEND:

-  TEMPORARY DITCH CHECK
-  PERIMETER EROSION BARRIER
-  ROADWAY DITCH FLOW / SWALE
-  SUMMIT



FILE NAME = P142009-shr-eros.dgn
9-13-2011

USER NAME = beakertcm
PLOT SCALE = 50,0000 / 1" = 50'
PLOT DATE = 9/12/2011

DESIGNED -
DRAWN -
CHECKED -
DATE -

REVISED -
REVISED -
REVISED -
REVISED -

**STATE OF ILLINOIS
DEPARTMENT OF TRANSPORTATION**

**EROSION CONTROL PLAN
IL. ROUTE 53 AT RIVER ROAD**

SCALE: 1" = 50' SHEET NO. OF SHEETS STA. 194+04.00 TO STA. 200+00.00

F.A.P. RTE.	SECTION	COUNTY	TOTAL SHEETS	SHEET NO.
846	4-N-3	WILL	68	19
CONTRACT NO. 60L42			ILLINOIS FED. AID PROJECT	