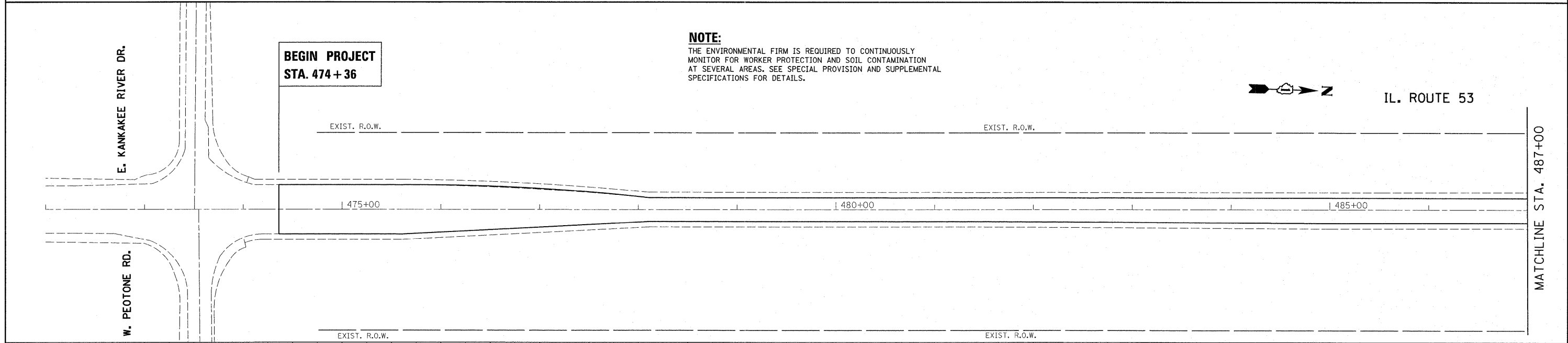
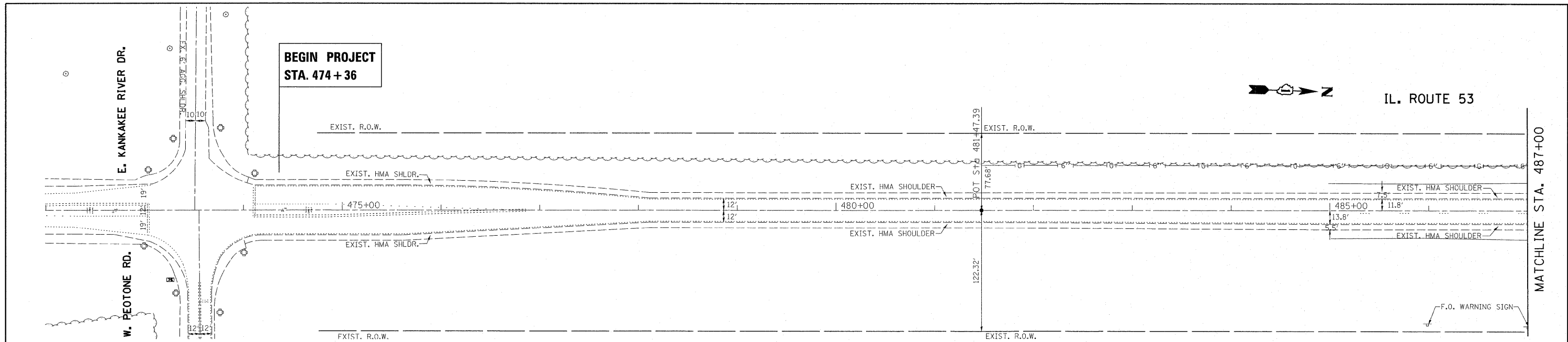



PLAN	REVIEWED	BY	DATE
NOTE BOOK	PLOTTED		
NO.	ALIGNED		
	CHECKED		
	CADD FILE NAME		

PROFILE	REVIEWED	BY	DATE
NOTE BOOK	PLOTTED		
NO.	GRADES CHECKED		
	STRUCTURE NOTATIONS CHKD		



**NOTE:**  
 THE ENVIRONMENTAL FIRM IS REQUIRED TO CONTINUOUSLY MONITOR FOR WORKER PROTECTION AND SOIL CONTAMINATION AT SEVERAL AREAS. SEE SPECIAL PROVISION AND SUPPLEMENTAL SPECIFICATIONS FOR DETAILS.



FILE NAME = P142009-ah-drain.dgn	USER NAME = becker.tom	DESIGNED -	REVISED -	<b>STATE OF ILLINOIS DEPARTMENT OF TRANSPORTATION</b>	<b>EXISTING &amp; PROPOSED DRAINAGE AND UTILITY PLAN IL. ROUTE 53 AT RIVER ROAD</b>			F.A.P. RTE. 846	SECTION 4-N-3	COUNTY WILL	TOTAL SHEETS 68	SHEET NO. 20
	PLOT SCALE = 50.0000' / in.	DRAWN -	REVISED -		HOR. SCALE: 1"=5'	VER. SCALE: 1"=50'	SHEET NO. OF SHEETS	STA. 474+36.00 TO STA. 487+00.00	CONTRACT NO. 60L42			
	PLOT DATE = 8/23/2011	CHECKED -	REVISED -		ILLINOIS FED. AID PROJECT							
		DATE -	REVISED -									