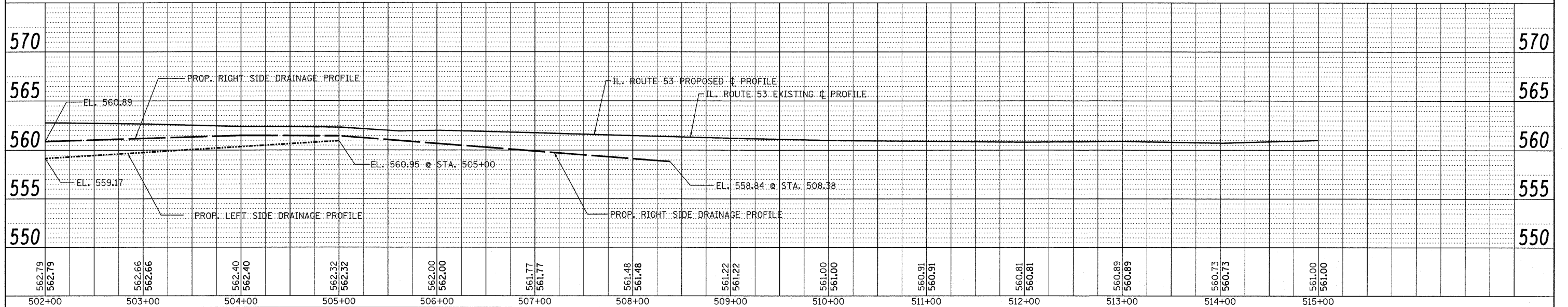
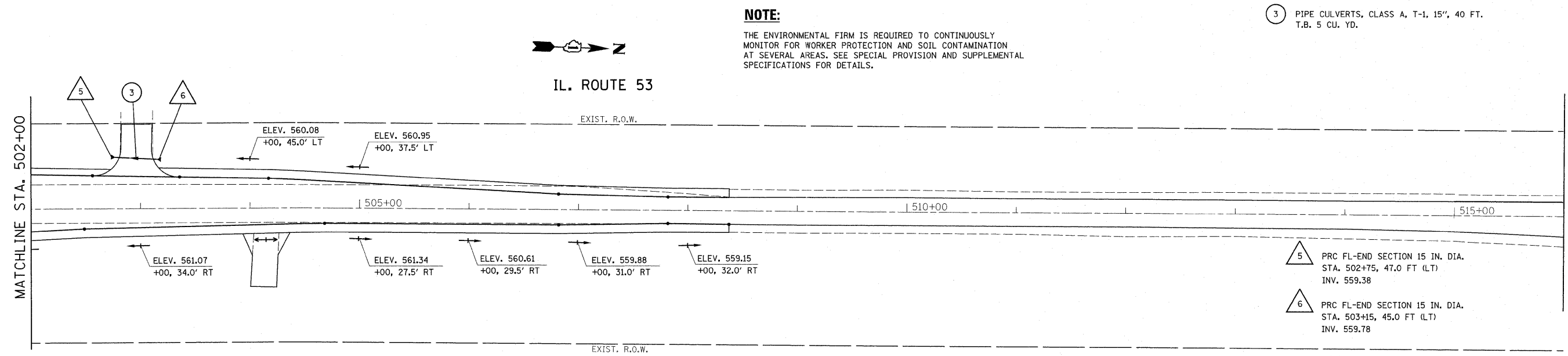



DATE	
BY	
REVIEWED	
PLANNED	
NOTE BOOK	
CADD FILE NAME	

DATE	
BY	
REVIEWED	
PLANNED	
NOTE BOOK	
CADD FILE NAME	



502+00	503+00	504+00	505+00	506+00	507+00	508+00	509+00	510+00	511+00	512+00	513+00	514+00	515+00	516+00
562.79	562.66	562.40	562.32	562.00	561.77	561.48	561.22	561.00	560.91	560.81	560.89	560.73	561.00	

FILE NAME = P142009-sht-drain.dgn  
 USER NAME = becker.tom  
 PLOT SCALE = 50.0000' / 1".  
 PLOT DATE = 8/23/2011

DESIGNED -	REVISED -
DRAWN -	REVISED -
CHECKED -	REVISED -
DATE -	REVISED -

**STATE OF ILLINOIS  
DEPARTMENT OF TRANSPORTATION**

**EXISTING & PROPOSED DRAINAGE AND UTILITY PLAN  
IL. ROUTE 53 AT RIVER ROAD**

HOR. SCALE: 1"=5'  
 VER. SCALE: 1"=5'

SHEET NO. OF SHEETS STA. 502+00.00 TO STA. 515+00.00

F.A.P. RTE.	SECTION	COUNTY	TOTAL SHEETS	SHEET NO.
846	4-N-3	WILL	68	22
CONTRACT NO. 60L42			ILLINOIS FED. AID PROJECT	