







PROJECT BEGINS
STA. 88+25.00

PROJECT ENDS
STA. 91+75.00

- LEGEND**
-  PAVEMENT REMOVAL
 -  DRIVEWAY PAVEMENT REMOVAL
 -  HMA SURFACE REMOVAL 2 1/4"
 -  HMA SURFACE REMOVAL - BUTT JOINT
 -  LINEAR REMOVAL ITEM
 -  TREE REMOVAL

FILE NAME = G:\p\proj\12102155_002\CADD\Civil\Sheet\160954-07.rvt--enudgn



USER NAME = 2PIENID
PLOT SCALE = 20.00' / IN.
PLOT DATE = 8/31/2011

DESIGNED - DLP	REVISED -
DRAWN - ENTRAN	REVISED -
CHECKED - TMH	REVISED -
DATE - 04/07/11	REVISED -

DESIGNED - DLP	REVISED -
DRAWN - ENTRAN	REVISED -
CHECKED - TMH	REVISED -
DATE - 04/07/11	REVISED -

**STATE OF ILLINOIS
DEPARTMENT OF TRANSPORTATION**

**FAP ROUTE 533 (IL RTE 176) OVER DRAINAGE DITCH (EAST OF IL RTE 23)
REMOVAL PLAN**

SCALE: 1" = 20' SHEET NO. OF SHEETS STA. TO STA.

F.A.P. RTE. 533	SECTION 119-T-1	COUNTY McHENRY	TOTAL SHEETS 40	SHEET NO. 10
IL ROUTE 176		CONTRACT NO. 60M54		
FED. ROAD DIST. NO.		ILLINOIS FED. AID PROJECT		