

F.A.U. RTE.	SECTION	COUNTY	TOTAL SHEETS	SHEET NO.
2692	2011-205-F	COOK	17	1
		ILLINOIS	CONTRACT NO. 60R35	

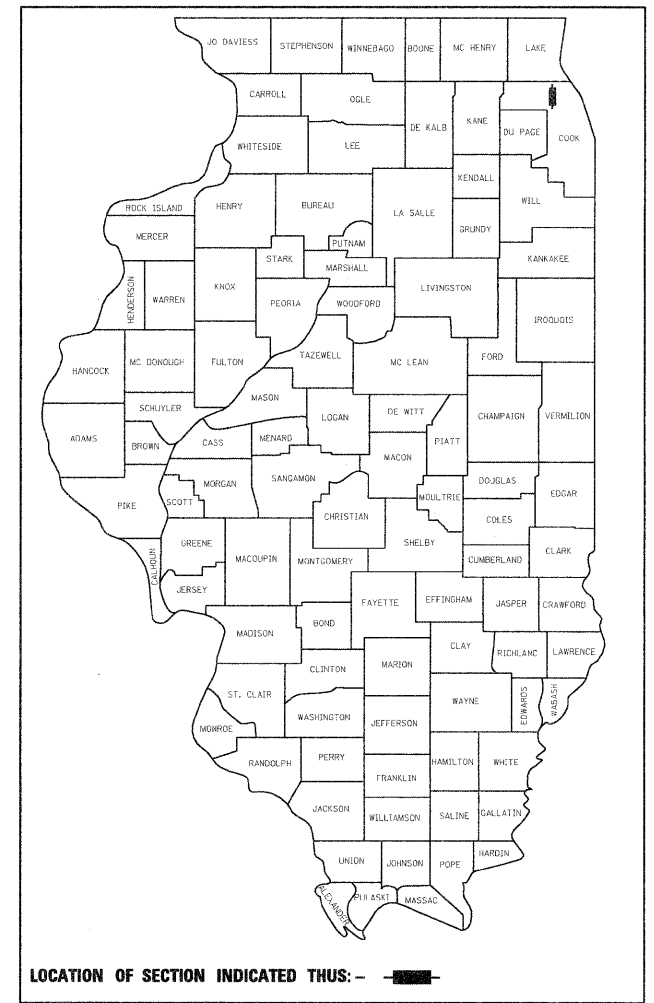
D-91-071-12

FOR INDEX OF SHEETS, SEE SHEET NO. 2

STATE OF ILLINOIS
DEPARTMENT OF TRANSPORTATION
DIVISION OF HIGHWAYS

**PROPOSED
HIGHWAY PLANS**

**FAU ROUTE 2692 – WOLF ROAD (SN 016-0680)
OVER PALATINE ROAD
SECTION 2011-205-F
PROJECT: ACM-2692(003)
COOK COUNTY
BEAM AND BEARING FABRICATION
C-91-071-12**



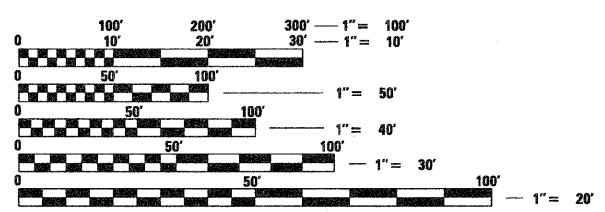
TRAFFIC DATA

WOLF ROAD
EXISTING ADT : 35,100
POSTED SPEED LIMIT 40 MPH

PALATINE ROAD
EXISTING ADT : 54,200 (2010)
POSTED SPEED LIMIT 45 MPH

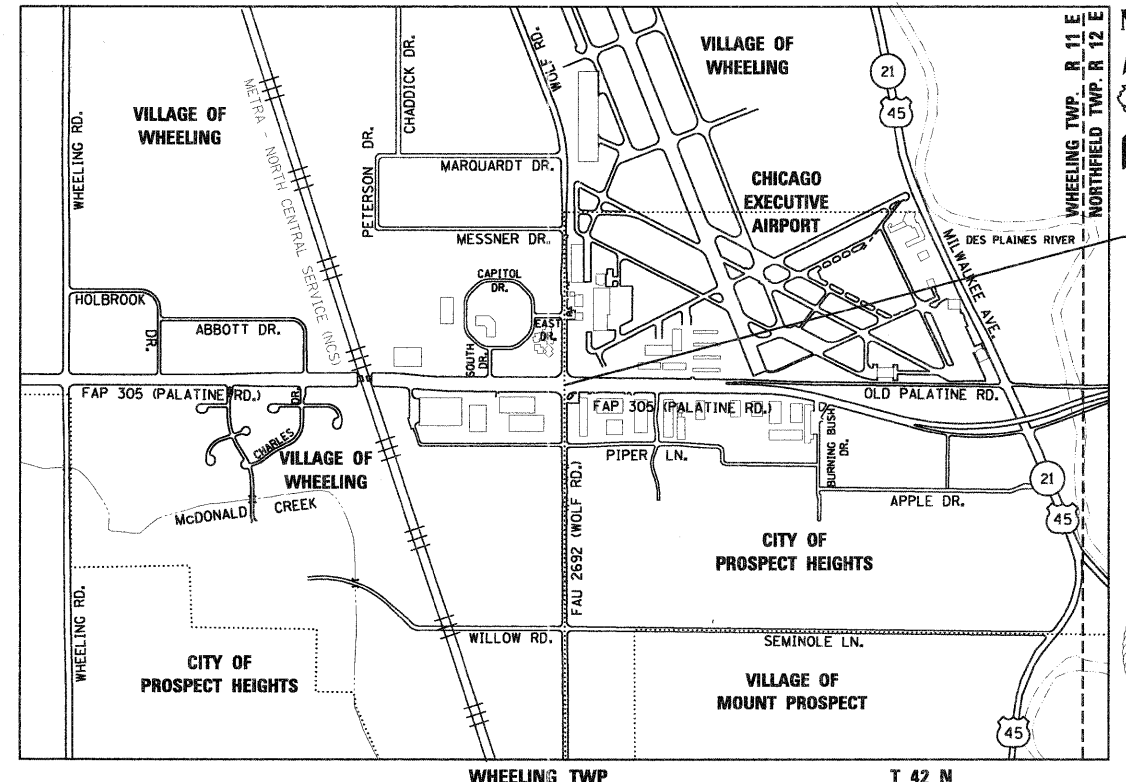
FRONTAGE ROAD
POSTED SPEED LIMIT 30 MPH

IMPROVEMENT IS LOCATED IN THE CITY OF PROSPECT HEIGHTS AND VILLAGE OF WHEELING.




FULL SIZE PLANS HAVE BEEN PREPARED USING STANDARD ENGINEERING SCALES. REDUCED SIZED PLANS WILL NOT CONFORM TO STANDARD SCALES. IN MAKING MEASUREMENTS ON REDUCED PLANS, THE ABOVE SCALES MAY BE USED.

J.U.L.I.E.
JOINT UTILITY LOCATION INFORMATION FOR EXCAVATION
1-800-892-0123
OR 811



**WOLF ROAD OVER
PALATINE ROAD
SN: 016-0680**



Thomas M. Hein
THOMAS M. HEIN, P. E.
IL. LIC. NO. 062-053199
EXP 11-30-11
DATE 9-12-11

PROJECT ENGINEER ROBERT BORO (847) 705-4237
PROJECT MANAGER ISSAM RAYYAN
CONTRACT NO. 60R35



LOCATION MAP
NOT TO SCALE
GROSS LENGTH = 225 FT. = 0.043 MILE
NET LENGTH = 225 FT. = 0.043 MILE

STATE OF ILLINOIS
DEPARTMENT OF TRANSPORTATION
DIVISION OF HIGHWAYS

SUBMITTED SEPTEMBER 13, 20 11

Diana M. O'Keefe DEPUTY DIRECTOR OF HIGHWAYS, REGION ENGINEER
October 14 20 11

Scott E. Stiff, P.E. acting ENGINEER OF DESIGN AND ENVIRONMENT
October 14 20 11

Christine M. Rodda DIRECTOR OF HIGHWAYS, CHIEF ENGINEER

**PRINTED BY THE AUTHORITY
OF THE STATE OF ILLINOIS**