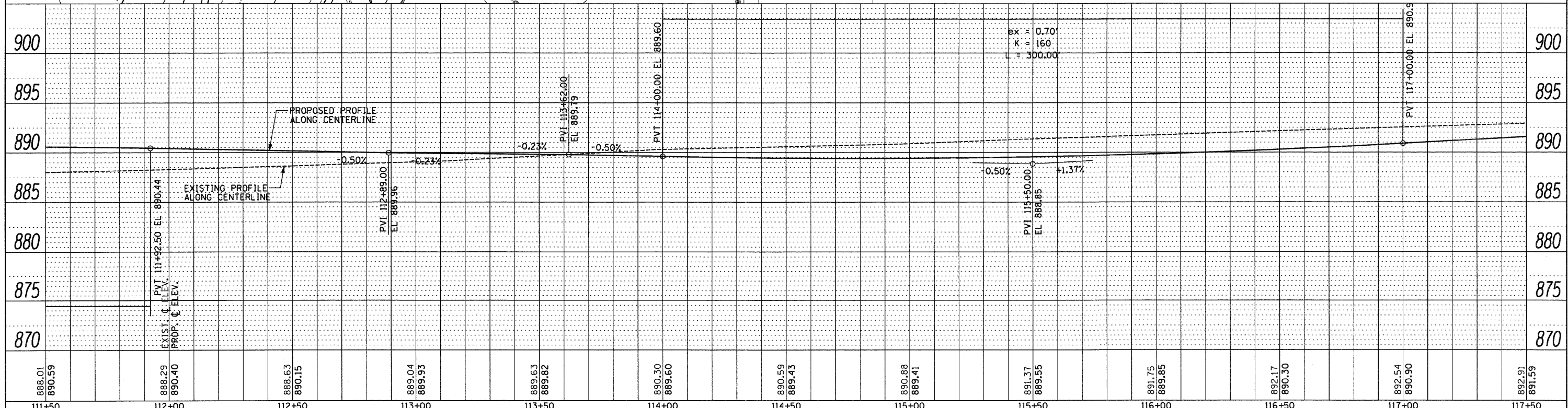
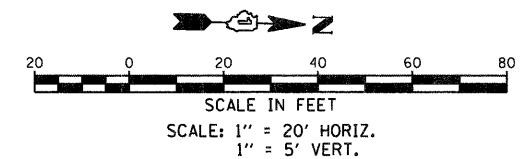
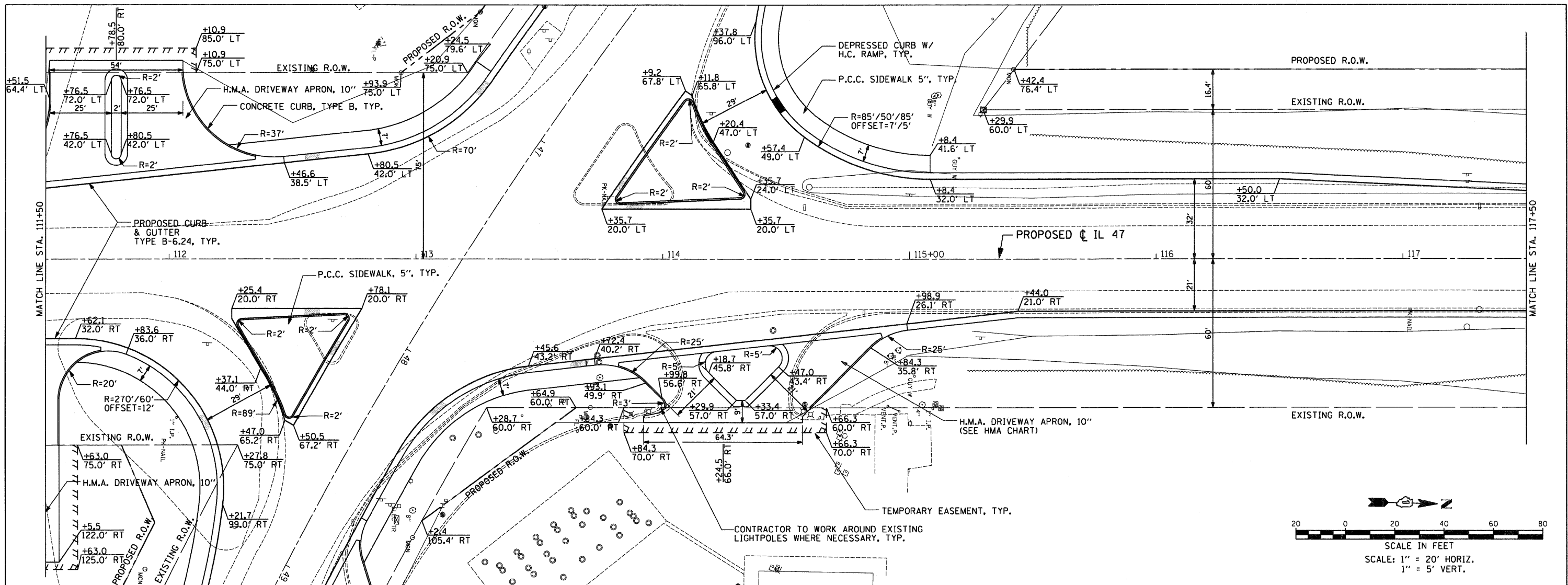


DATE: _____ BY: _____
 SURVEYED _____
 PLOTTED _____
 NOTE BOOK _____
 NO. _____
 FILE NAME _____

DATE: _____ BY: _____
 SURVEYED _____
 PLOTTED _____
 NOTE BOOK _____
 NO. _____
 FILE NAME _____



888.01 890.59	888.29 890.40	888.63 890.15	889.04 889.93	889.63 889.82	890.30 889.60	890.59 889.43	890.88 889.41	891.37 889.55	891.75 889.85	892.17 890.30	892.54 890.90	892.91 891.59
111+50	112+00	112+50	113+00	113+50	114+00	114+50	115+00	115+50	116+00	116+50	117+00	117+50

FILE NAME =	USER NAME = .USER.	DESIGNED - AR	REVISED -
#FILE#		DRAWN - AR	REVISED -
	PLOT SCALE = 20.0000' / IN.	CHECKED - RS	REVISED -
	PLOT DATE = 9/1/2011	DATE - 09-01-2011	REVISED -

STATE OF ILLINOIS		IL 64 AT IL 47 INTERSECTION IMPROVEMENTS	
DEPARTMENT OF TRANSPORTATION		PLAN AND PROFILE	
F.A.P. RTE. 307	SECTION 126N-1	COUNTY KANE	TOTAL SHEETS 156
SCALE: 1" = 20'		SHEET NO. 7 OF 8 SHEETS STA. 115+50 TO STA. 117+50	
		CONTRACT NO. 62278	
ILLINOIS FED. AID PROJECT			