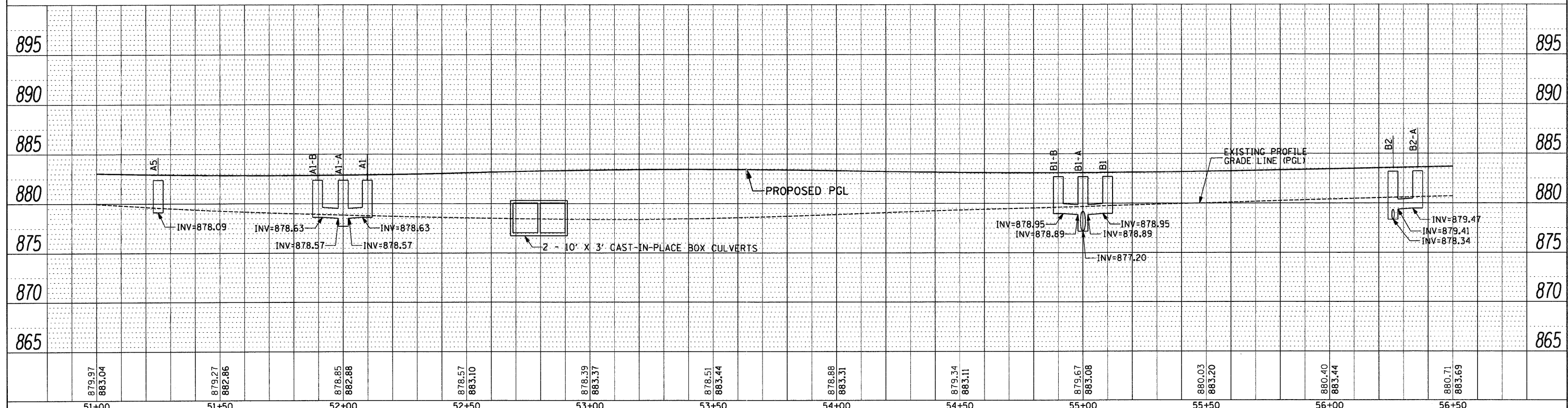
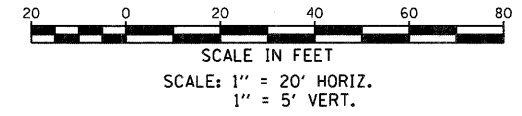
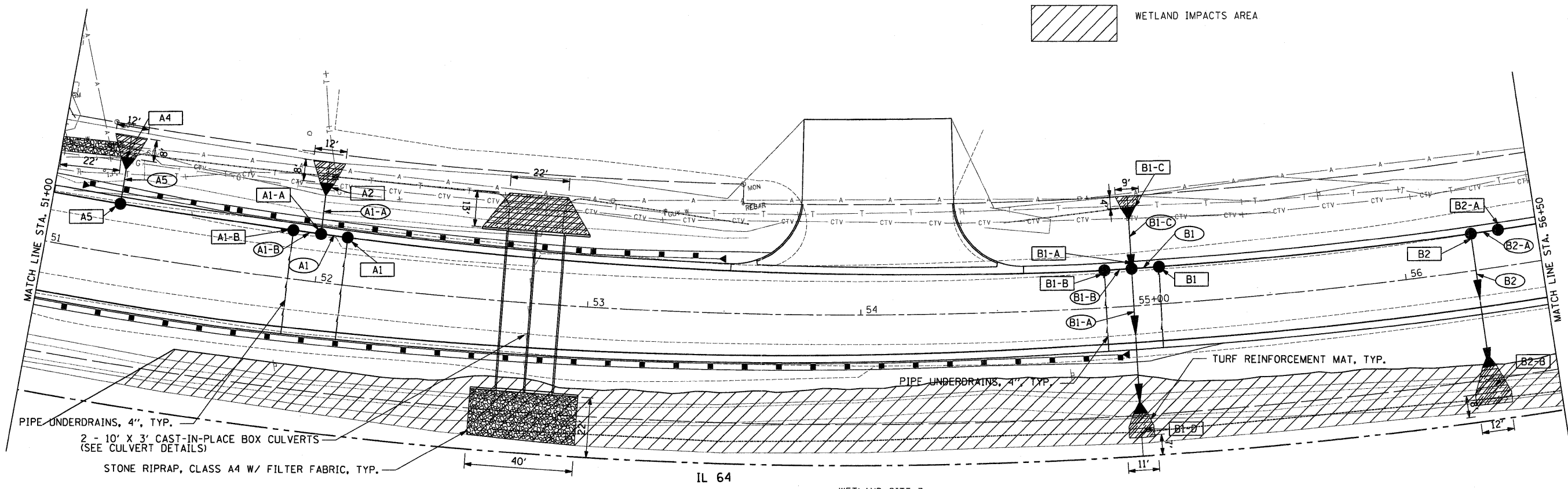


BY	DATE
SURVEYED	
PLOTTED	
NOTED	
REVISIONS	
NO.	

BY	DATE
SURVEYED	
PLOTTED	
NOTED	
REVISIONS	
NO.	



FILE NAME =	USER NAME = .USER.	DESIGNED - AR	REVISED -	STATE OF ILLINOIS DEPARTMENT OF TRANSPORTATION	IL 64 AT IL 47 INTERSECTION IMPROVEMENTS DRAINAGE PLAN & PROFILE	F.A.P. RTE. 307	SECTION 126N-1	COUNTY KANE	TOTAL SHEETS 156	SHEET NO. 56	
#FILE#	PLOT SCALE = 20.0000' / IN.	DRAWN - AR	REVISED -			SCALE: 1" = 20'	SHEET NO. 3 OF 8	SHEETS	STA. 51+00	TO STA. 56+50	CONTRACT NO. 62278
	PLOT DATE = 9/1/2011	CHECKED - RS	REVISED -								
		DATE - 09-01-2011	REVISED -								