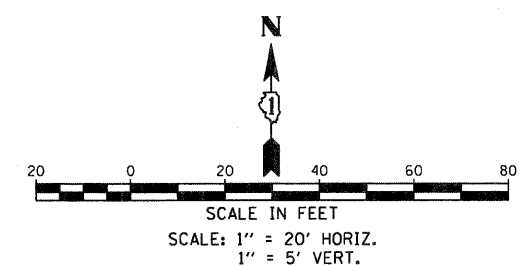
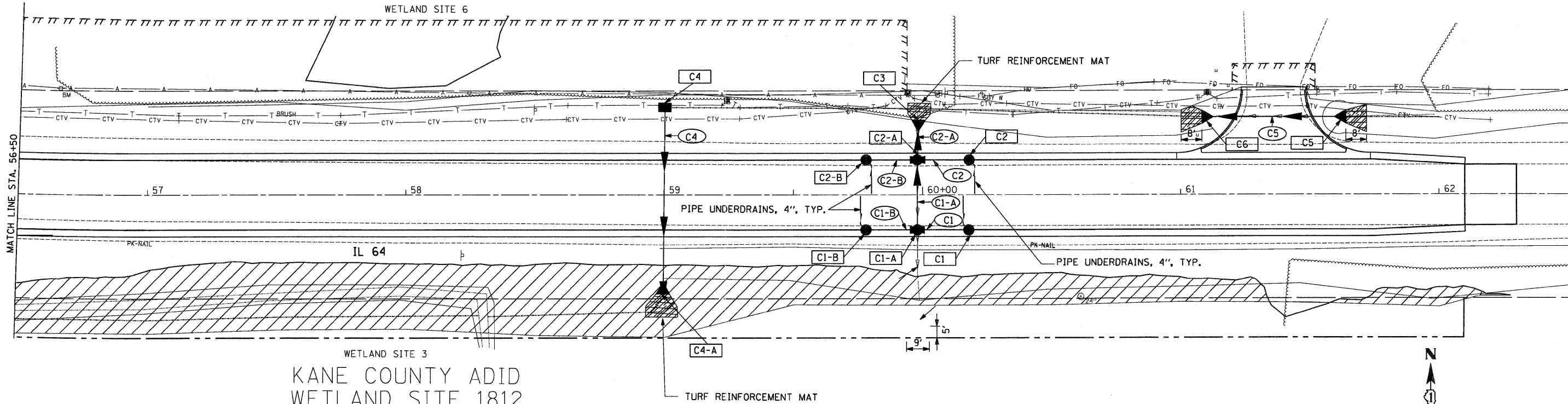
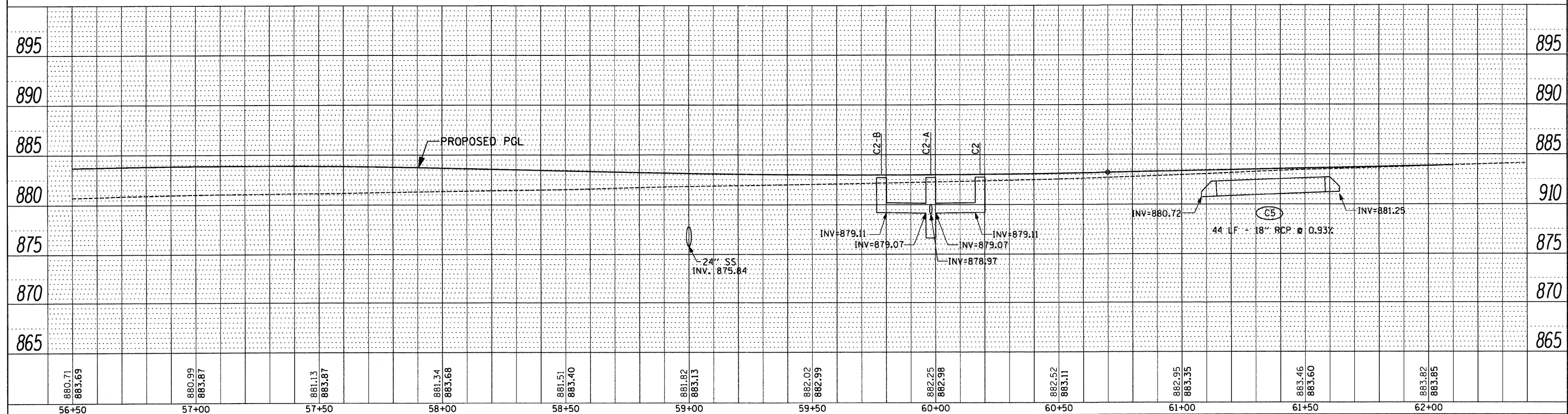


KANE COUNTY WETLAND SITE 1811

WETLAND SITE 6



WETLAND IMPACTED AREA



| | |
|------|--------------------|
| DATE | |
| BY | |
| PLAN | SURVEYED |
| | PLOTTED |
| | NOTED |
| | REVISIONS |
| | NO. OF WAY CHECKED |
| | PAID FILE NAME |
| | NO. |

| | |
|---------|--------------------|
| DATE | |
| BY | |
| PROFILE | SURVEYED |
| | PLOTTED |
| | NOTED |
| | REVISIONS |
| | NO. OF WAY CHECKED |
| | PAID FILE NAME |
| | NO. |

| | | | | | | | | | | | |
|-------------|--------------------|-------------------|-----------|---|---|---------------------------|---------|--------|--------------|-----------|--|
| FILE NAME = | USER NAME = .USER_ | DESIGNED - AR | REVISED - | STATE OF ILLINOIS DEPARTMENT OF TRANSPORTATION | IL 64 AT IL 47 INTERSECTION IMPROVEMENTS DRAINAGE PLAN & PROFILE | F.A.P. RTE. | SECTION | COUNTY | TOTAL SHEETS | SHEET NO. | |
| *FILEL* | | DRAWN - AR | REVISED - | | | 307 | 126N-1 | KANE | 156 | 57 | |
| | | CHECKED - RS | REVISED - | | | CONTRACT NO. 62278 | | | | | |
| | | DATE - 09-01-2011 | REVISED - | | | ILLINOIS FED. AID PROJECT | | | | | |