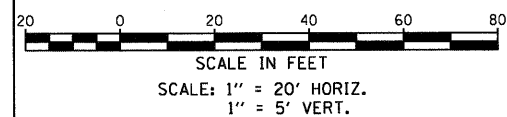
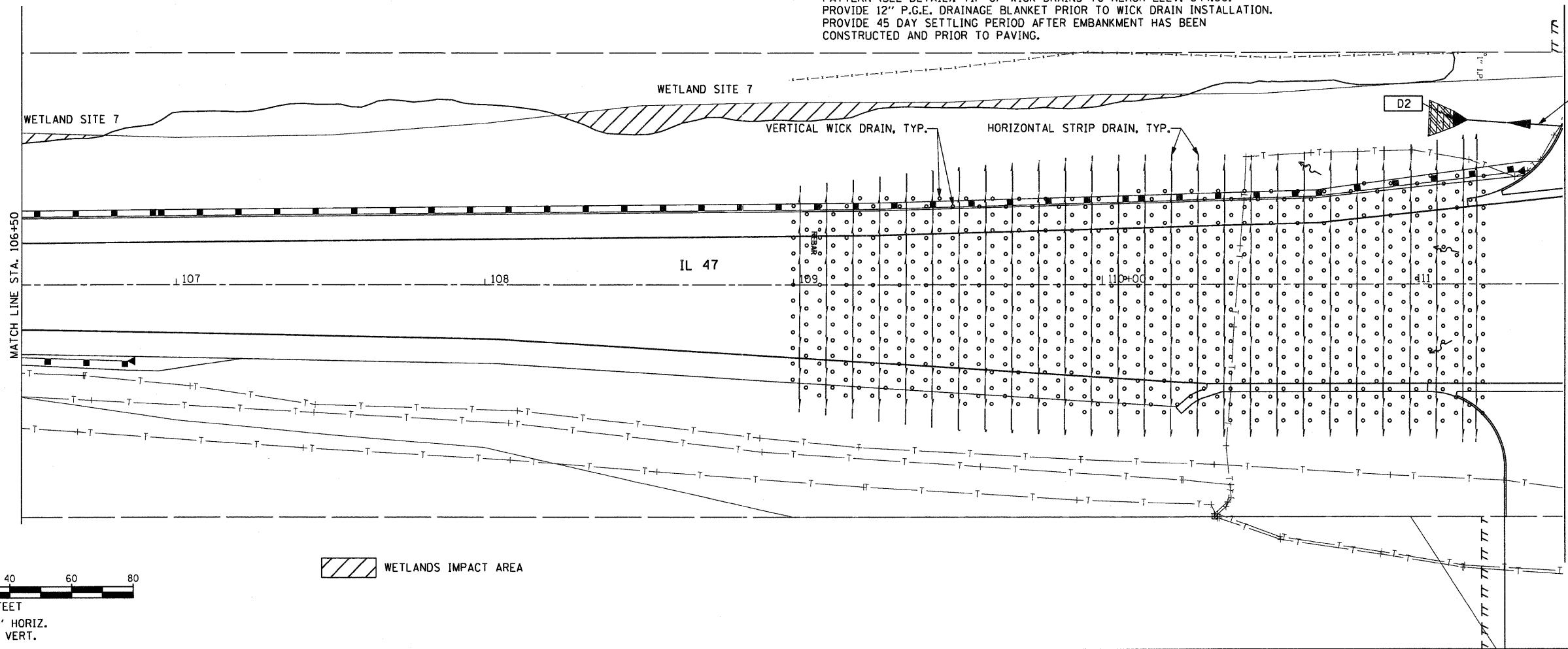
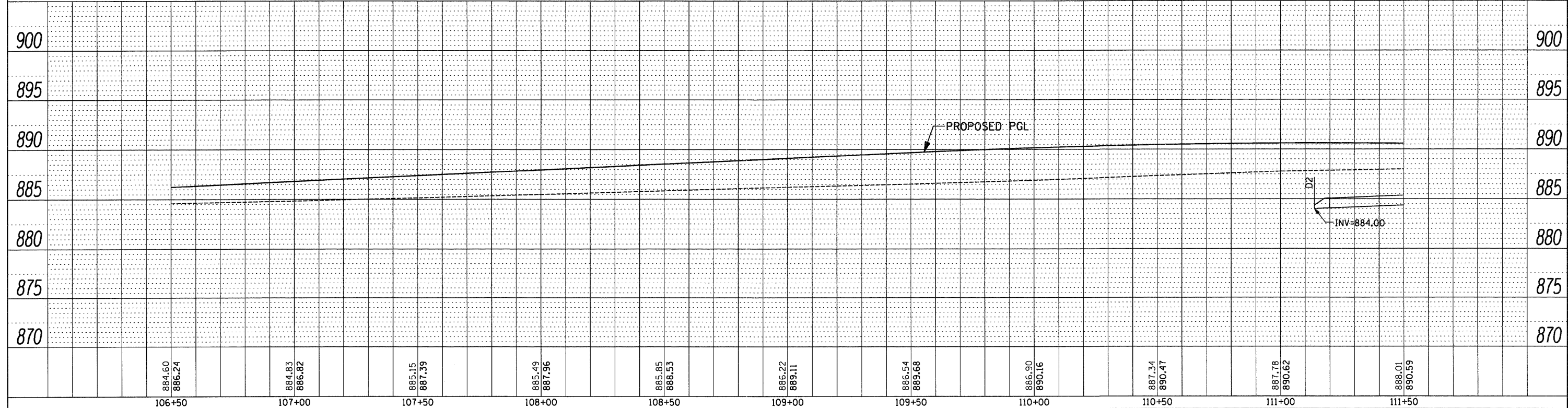


LILY LAKE INAI WETLAND SITE

WICK DRAIN NOTES:
 SEE TYPICAL SECTIONS, CROSS SECTIONS AND DETAILS FOR ADDITIONAL INFORMATION. PROVIDE WICK DRAINS FROM STA. 109+00 TO 111+25, 10' LT & 10' RT OF PROPOSED AGGREGATE SUBGRADE. PROVIDE 5' EQUILATERAL TRIANGLE PATTERN (SEE DETAIL). TIP OF WICK DRAINS TO REACH ELEV. 844.00. PROVIDE 12" P.G.E. DRAINAGE BLANKET PRIOR TO WICK DRAIN INSTALLATION. PROVIDE 45 DAY SETTLING PERIOD AFTER EMBANKMENT HAS BEEN CONSTRUCTED AND PRIOR TO PAVING.



WETLANDS IMPACT AREA



PLAN	SURVEYED	DATE
	PLOTTED	
	CHECKED	
	BY	
	NO. OF WAY CHECKED	
	CADD FILE NAME	

PROFILE	SURVEYED	DATE
	PLOTTED	
	CHECKED	
	BY	
	NO. OF WAY CHECKED	
	STRUCTURE NOTATIONS CHECKED	

FILE NAME =	USER NAME = .USER.	DESIGNED - AR	REVISED -	STATE OF ILLINOIS DEPARTMENT OF TRANSPORTATION	IL 64 AT IL 47 INTERSECTION IMPROVEMENTS DRAINAGE PLAN & PROFILE	F.A.P. R.T.E. 307	SECTION 126N-1	COUNTY KANE	TOTAL SHEETS 156	SHEET NO. 59		
#FILEL#	PLLOT SCALE = 20.0000' / IN.	DRAWN - AR	REVISED -			SCALE: 1" = 20'	SHEET NO. 6 OF 8 SHEETS	STA. 106+50	TO STA. 115+50	CONTRACT NO. 62278		
	PLLOT DATE = 9/1/2011	CHECKED - RS	REVISED -			ILLINOIS FED. AID PROJECT						
		DATE - 09-01-2011	REVISED -									