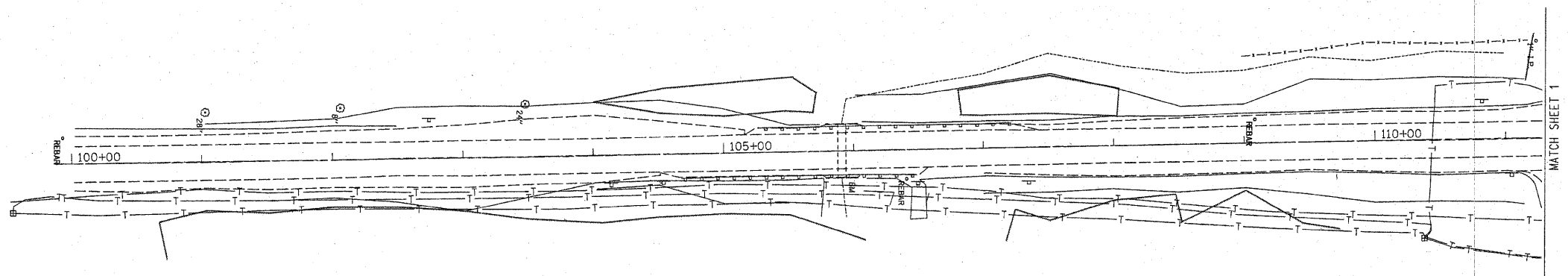





UTILITIES OWNERS  
 COMED = ELECTRIC  
 COMCAST = CABLE TV  
 AT&T = TELEPHONE  
 NICOR = GAS



- A — A — AERIAL UTILITY
- - - - - UNKNOWN
- CTV — CTV — CABLE TV
- T — T — TELEPHONE
- G — G — GAS
- E — E — ELECTRIC
- W — W — WATER
- FO — FO — FIBER OPTIC
- S — S — SEWER
- ⊕ TBE TEST HOLE

Utilities shown on these plans as depicted in the legend have been investigated by Cardno TBE in accordance with SUE Industry Standards. All other information shown has been provided to Cardno TBE by others. TBE's SUE field investigation was performed 11/15/10 through 11/17/10. Changes to utilities after these dates may have been made and therefore may result in variances from this plan. Consideration should be given to updating this plan if deemed advisable prior to final design and construction.

ALL UTILITIES SHOWN QUALITY LEVEL "B"  
 UNLESS NOTED OTHERWISE.

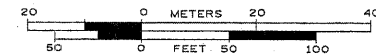


TBE Job No. IL09510421  
 SUE Plan Page: 3 of 4

Utility Quality Level "A" : Test Hole  
 Utility Quality Level "B" : Designating  
 Utility Quality Level "C" : Research with Survey  
 Utility Quality Level "D" : Records Research

DESIGNED	EG	REVISED	
DRAWN	KLC	REVISED	
CHECKED	KPS	REVISED	
DATE	12/06/10	REVISED	

STATE OF ILLINOIS  
 DEPARTMENT OF TRANSPORTATION



IL RT.64 at IL '47  
 Lily Lake, IL

F.A. RTE.	SECTION	COUNTY	TOTAL SHEETS	SHEET NO.
	26N-1	Kane	156	65
FED. ROAD DIST. NO. [ILLINOIS] IDOT Project No.			Contract No. 62278	