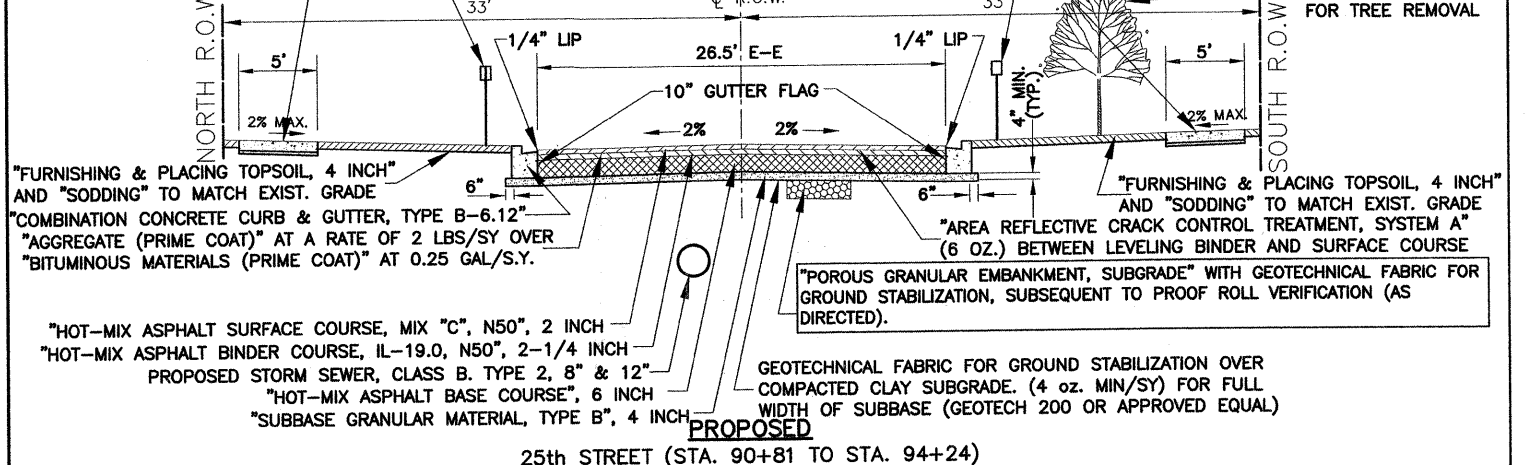
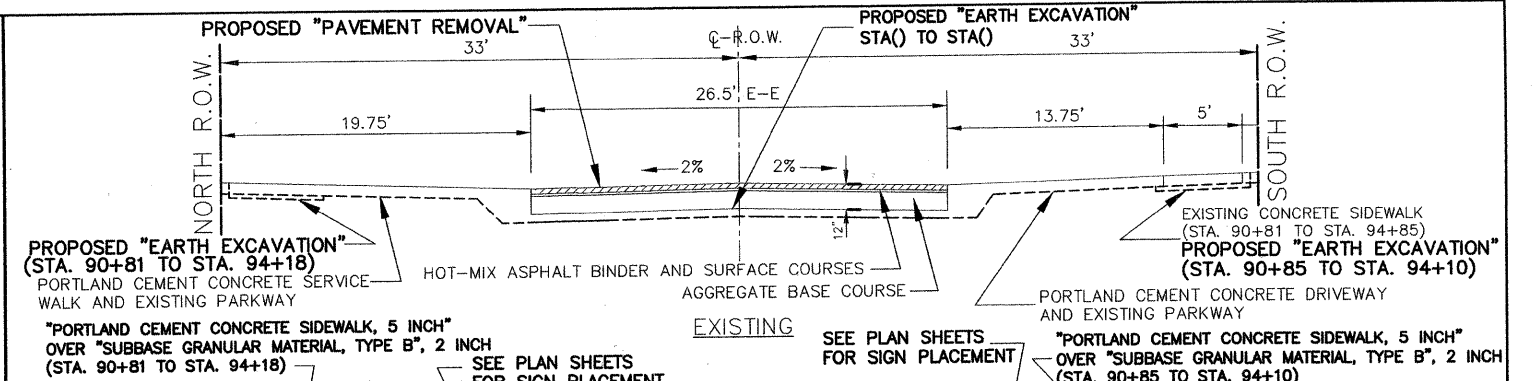
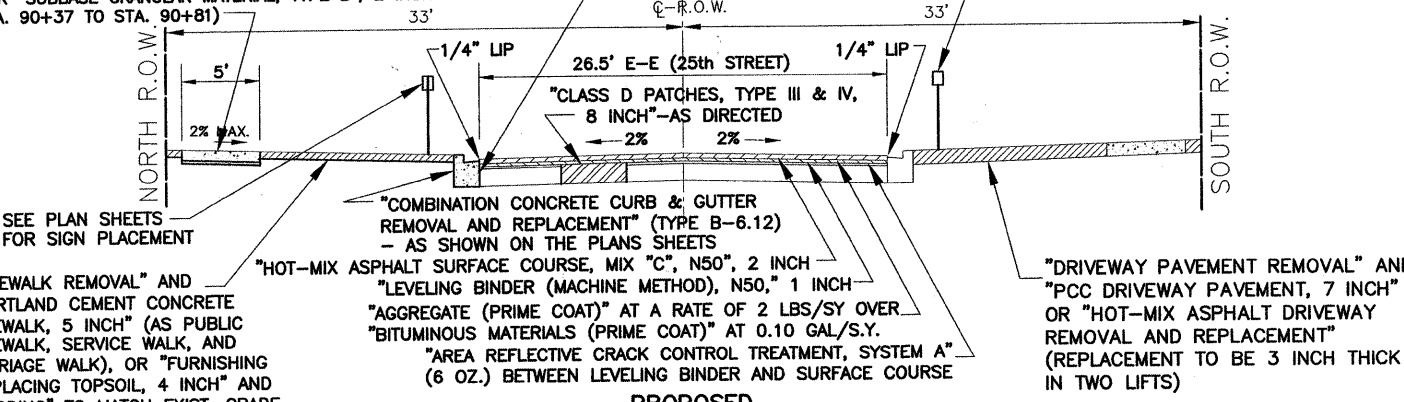
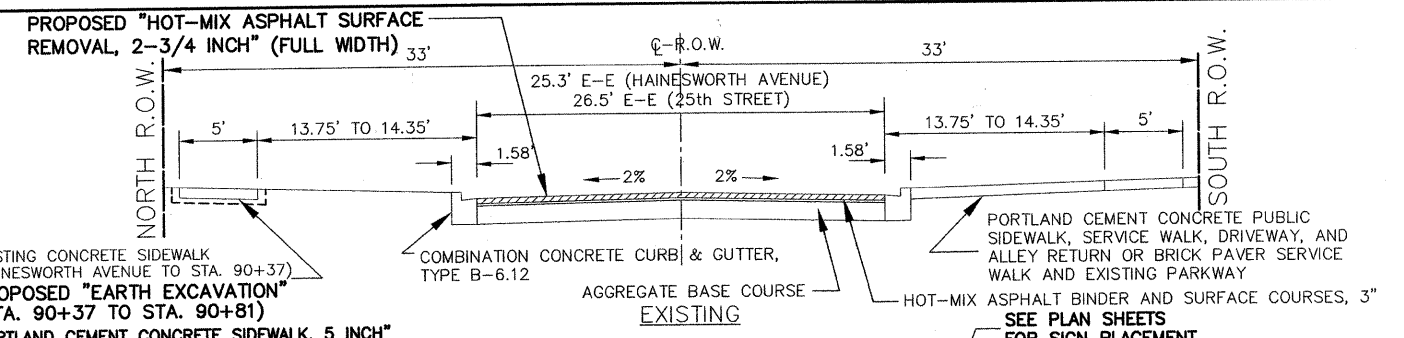


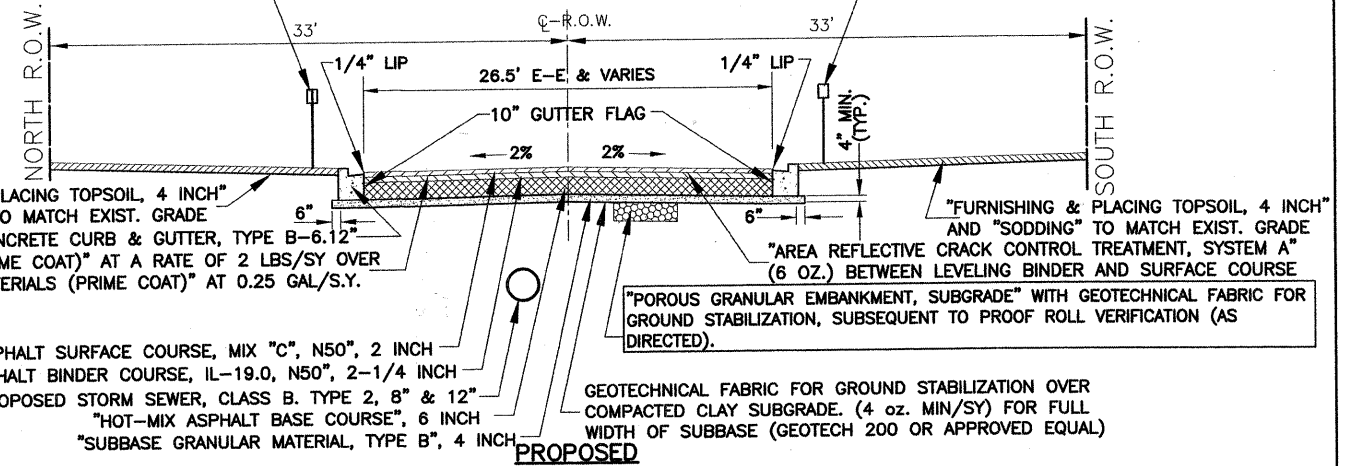
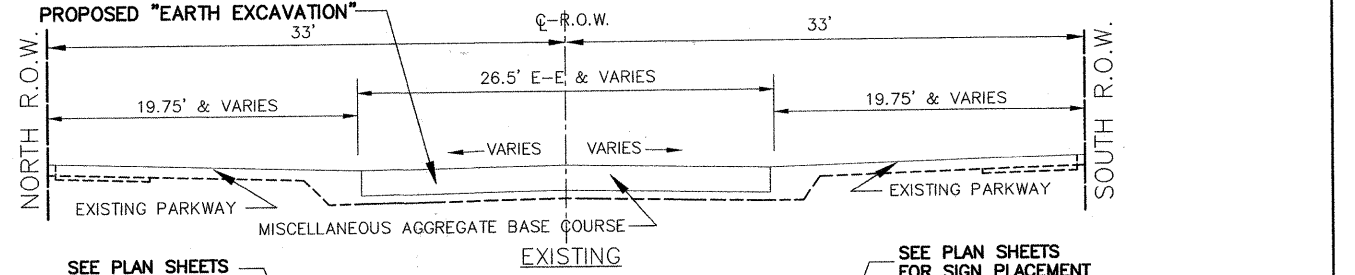
PROPOSED
 STA. 84+88 TO STA. 88+63
 (HAINESWORTH AVENUE - SOUTH OF C.N.I.C. RAILROAD TO 25th STREET)



PROPOSED
 25th STREET (STA. 90+81 TO STA. 94+24)



PROPOSED
 25th STREET
 STA. 88+63 (HAINESWORTH AVENUE) TO STA. 90+81



PROPOSED
 25th STREET
 STA. 94+24 TO STA. 95+26 (END OF CUL-DE-SAC)

IMPORTANT!
 FULL SIZE PLANS HAVE BEEN PREPARED USING STANDARD ENGINEERING SCALES. REDUCED SIZED PLANS WILL NOT CONFORM TO STANDARD SCALES INDICATED IN TITLE BLOCK.

FILE NAME VILLAGE WIDE BIKE PATH - STAGE 2 FAU RTE. 1459 (26th STREET), FAU 2759 (DESPLAINES AVENUE), VILLAGE COMMONS, HAINESWORTH AVENUE, 25th STREET AND VETERANS PARK FROM FORESTVIEW AVENUE TO VETERAN DRIVE	USER NAME =	DESIGNED - THK	REVISED - THK 3-09-10
		DRAWN - JFP-JEP	REVISED - THK 4-06-10
		CHECKED - THK	REVISED - TRB 8-29-11
		DATE - 1-29-10	REVISED -

STATE OF ILLINOIS
 DEPARTMENT OF TRANSPORTATION

TYPICAL CROSS SECTIONS
 SCALE: SHEET NO. OF SHEETS STA. TO STA.

Frank Novotny & Associates, Inc.
 Civil Engineers
 Municipal Consultants
 625 Midway Drive • Willowbrook, IL • 60527 • Telephone: (630) 887-8640 • Fax: (630) 887-0132
 ILLINOIS PROFESSIONAL DESIGN FIRM NO. 184-000928

F.A. -	SECTION	COUNTY	TOTAL SHEET NO.
VAR	06-00080-01-BT	COOK	37 / 7
CONTRACT NO. 63461			
FED. ROAD DIST. NO. ILLINOIS FED. AID PROJECT HPP-3463(006)			