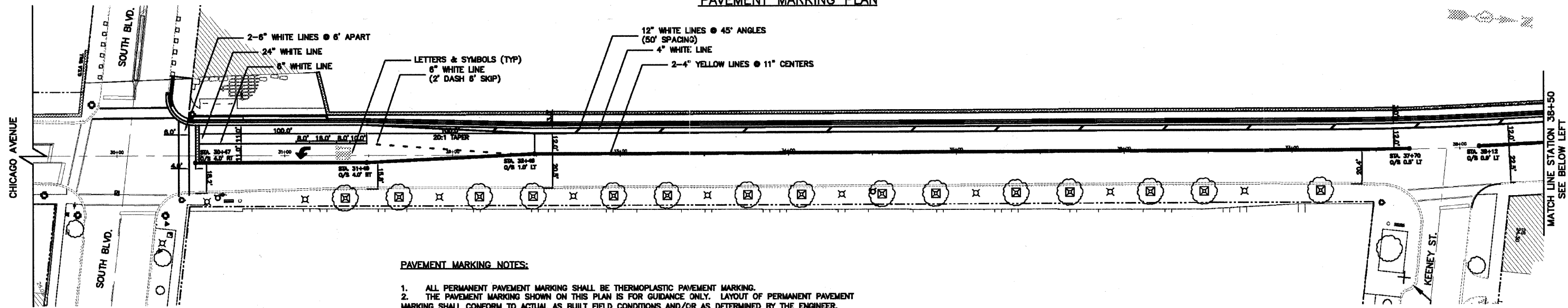
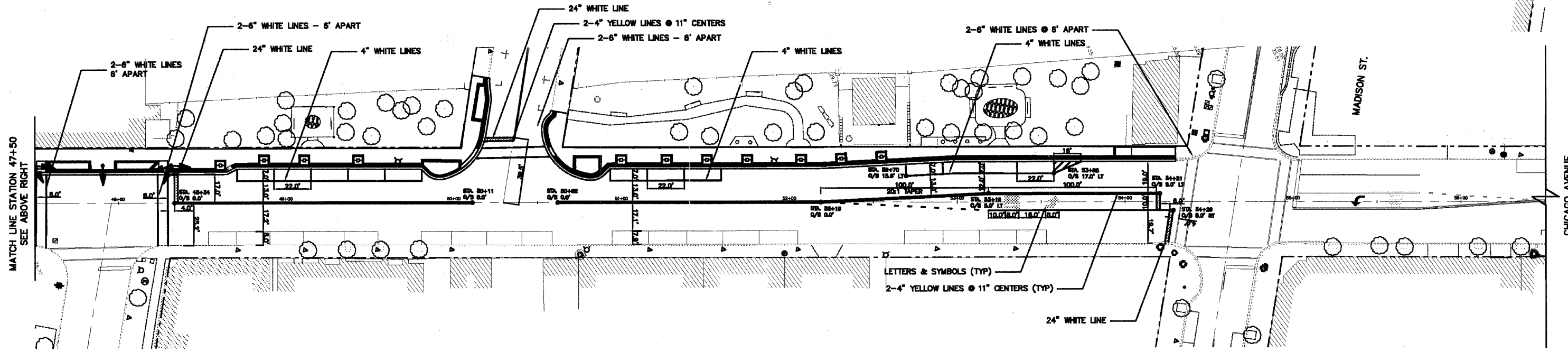
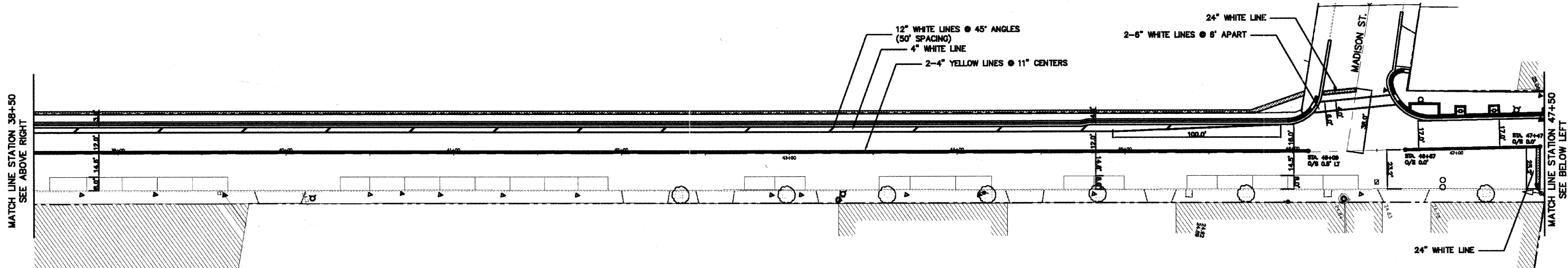



PAVEMENT MARKING PLAN



PAVEMENT MARKING NOTES:

1. ALL PERMANENT PAVEMENT MARKING SHALL BE THERMOPLASTIC PAVEMENT MARKING.
2. THE PAVEMENT MARKING SHOWN ON THIS PLAN IS FOR GUIDANCE ONLY. LAYOUT OF PERMANENT PAVEMENT MARKING SHALL CONFORM TO ACTUAL AS BUILT FIELD CONDITIONS AND/OR AS DETERMINED BY THE ENGINEER.



PLANS PREPARED BY:  CITY OF EVANSTON
PUBLIC WORKS DEPARTMENT
DIVISION OF TRANSPORTATION
PHONE: (847) 866-2040

DESIGNED - DSM	REVISED - 7/1/11 PER IDOT
DRAWN - DSM	REVISED - 8/28/11 PER IDOT
CHECKED - SN, PC	REVISED -
DATE - 1 / 27 / 2011	REVISED -

STATE OF ILLINOIS
DEPARTMENT OF TRANSPORTATION

PAVEMENT MARKING PLAN
CHICAGO AVENUE
SCALE: 1" = 30'
SHEET NO. 20 OF 39 SHEETS
STA. 29+50 TO STA. 58+50

F.A.U. RTE.	SECTION	COUNTY	TOTAL SHEETS	SHEET NO.
2853	10-00259-00-LS	COOK	39	20
CONTRACT NO. 63593			ILLINOIS FED. AID PROJECT	