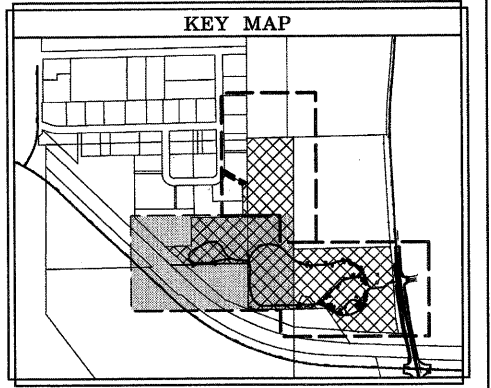


MATCH LINE SEE SHEET GEOMETRIC PLAN SHEET 3



PROPOSED ALIGNMENT F

MOWED TRAIL

14' TYP.

BENCH PAD
STA. 309+76.7
7.5 SQ YD
(SEE SHEET 22
FOR DETAIL)

PROPOSED ALIGNMENT D

AGGREGATE TRAIL
783.4 SQ YD

10' TYP.

BENCH PAD
STA. 112+61.7
7.5 SQ YD
(SEE SHEET 22
FOR DETAIL)

PROPOSED ALIGNMENT A

BENCH PAD
STA. 117+65.0
7.5 SQ YD
(SEE SHEET 22
FOR DETAIL)


HMA TRAIL
191.1 SQ YD

10' TYP.





MATCH LINE SEE SHEET GEOMETRIC PLAN SHEET 1



GRAPHIC SCALE



LEGEND

-  P.C.C. PAVEMENT
(PORTLAND CEMENT CONCRETE
PAVEMENT, 8")
-  PERVIOUS CONCRETE
(PORTLAND CEMENT CONCRETE
PAVEMENT, 8" SPECIAL)
-  HMA TRAIL
(HMA SURFACE COURSE,
MIX "C", N50, 2")
-  AGGREGATE (LIMESTONE) TRAIL
(AGG SURFACE COURSE,
TYPE B, 4")

FILE NAME = W:\Projects\2011\110131_S\mfm\2A\cecd\C:\v1\Drawn\Shva\GM_110131_02.dgn

WBK WILLS BURKE KELSEY ASSOCIATES LTD.
116 West Main Street, Suite 201
St. Charles, Illinois 60174

USER NAME = nparris	DESIGNED - PJF	REVISED -
PLOT SCALE = 1"=50'	DRAWN - NDP	REVISED -
PLOT DATE = 8/30/2011	CHECKED - PDK	REVISED -
	DATE - 8/29/11	REVISED -

**STATE OF ILLINOIS
DEPARTMENT OF TRANSPORTATION**

**MCLEAN BLVD ENVIRONMENTAL ADAPTIVE MANAGEMENT PLANS
GEOMETRIC PLAN**

SCALE: 1"=50' SHEET NO. 2 OF 3 SHEETS STA. TO STA.

F.A.P. RTE. 361	SECTION 06-00214-11-LS	COUNTY KANE	TOTAL SHEETS 54	SHEET NO. 15
CONTRACT NO. 63638				
FED. ROAD DIST. NO. [ILLINOIS] FED. AID PROJECT				