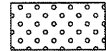









LEGEND

-  SEEDING CL 2A
0.08 AC
-  SEEDING CL 1B
0.72 AC
-  SEEDING CL 4 (MOD) WET TO MESIC PRAIRIE
SEEDING CL 5 (MOD) WET TO MESIC PRAIRIE
9.08 AC
-  SEEDING CL 4 (MOD) DRY TO MESIC PRAIRIE
SEEDING CL 5 (MOD) DRY TO MESIC PRAIRIE
3.65 AC
-  SEEDING CL 4 (MOD) DRY TO MESIC SAVANNA
SEEDING CL 5 (MOD) DRY TO MESIC SAVANNA
2.29 AC
-  SEEDING CL 4 (MOD) SEDGE MEADOW
SEEDING CL 5 (MOD) SEDGE MEADOW
3.94 AC
-  SEEDING CL 4 (MOD) LOW PROFILE PRAIRIE
SEEDING CL 5 (MOD) LOW PROFILE PRAIRIE
0.23 AC
-  SEEDING CL 4 (MOD) FEN
SEEDING CL 5 (MOD) FEN
WITH PLANTER FENCE (SPECIAL 1)
0.72 AC

FILE NAME = M:\Projects\2011\110131_Seeding\110131_Seeding_VL1_110131.dwg

WILLS BURKE KELSEY ASSOCIATES LTD.
110 West Main Street, Suite 201
St. Charles, Illinois 60174

USER NAME = nparris	DESIGNED - PJF	REVISED -
PLOT SCALE = 1"=50'	DRAWN - NDP	REVISED -
PLOT DATE = 8/30/2011	CHECKED - PDK	REVISED -
	DATE - 8/29/11	REVISED -

**STATE OF ILLINOIS
DEPARTMENT OF TRANSPORTATION**

**MCLEAN BLVD ENVIRONMENTAL ADAPTIVE MANAGEMENT PLANS
SEEDING PLAN**

SCALE: 1"=50' SHEET NO. 1 OF 3 SHEETS STA. TO STA.

F.A.P. RTE. 361	SECTION 08-00214-11-LS	COUNTY KANE	TOTAL SHEETS 54	SHEET NO. 24
CONTRACT NO. 63638				
FED. ROAD DIST. NO. ILLINOIS FED. AID PROJECT				