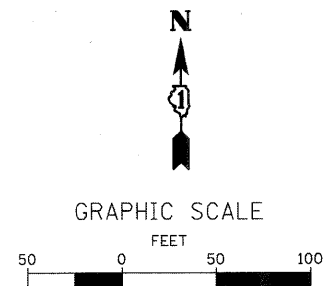
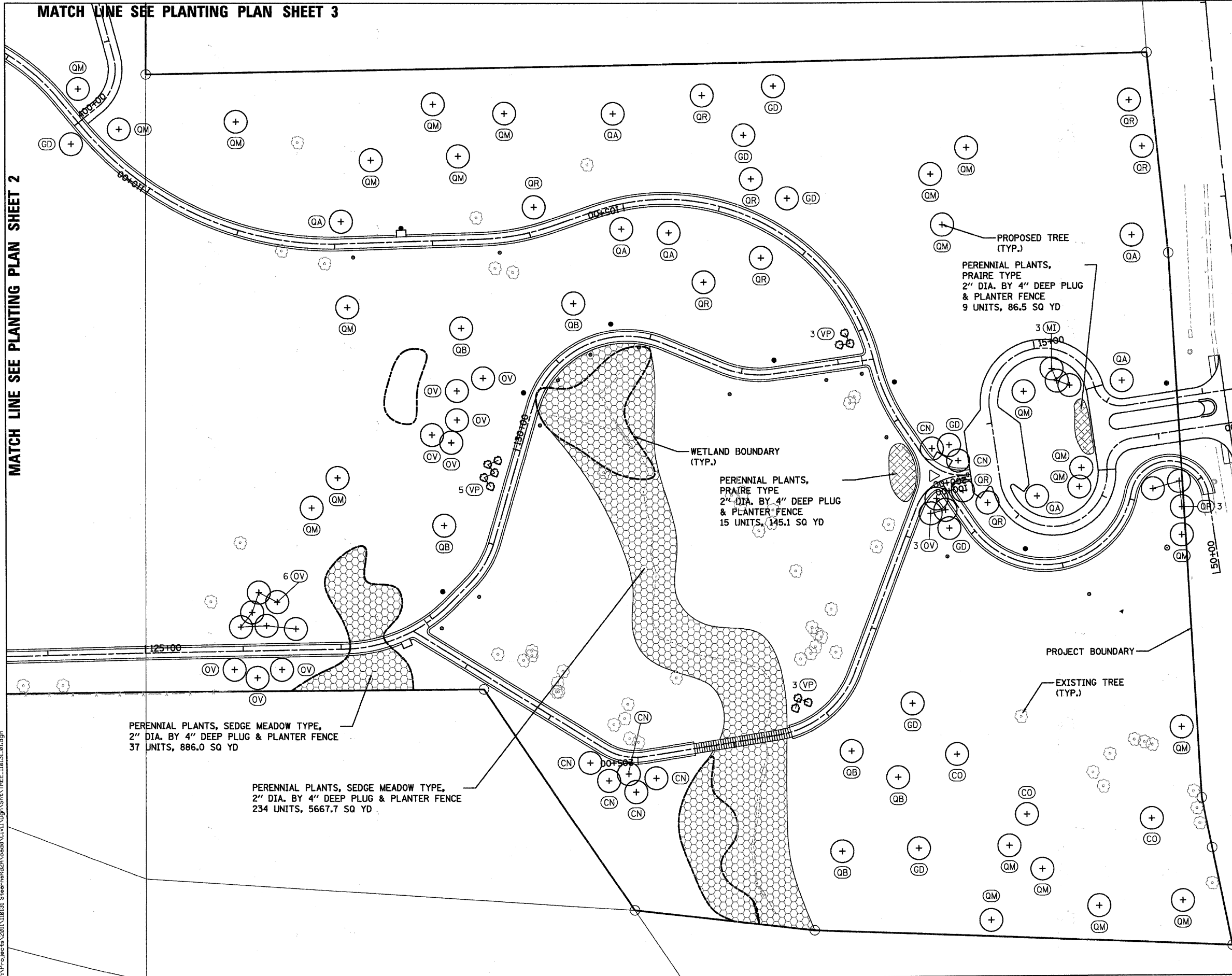
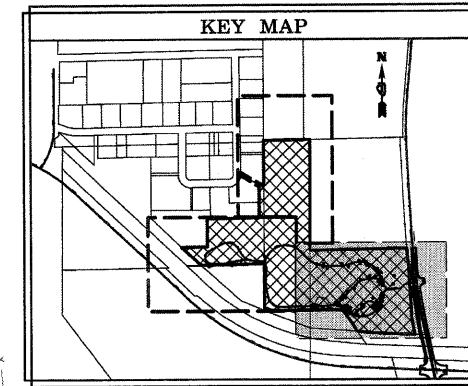


MATCH LINE SEE PLANTING PLAN SHEET 3

MATCH LINE SEE PLANTING PLAN SHEET 2



LEGEND

- PROPOSED TREE
- PROPOSED SHRUB
- TREE OR SHRUB LABEL
(SEE SHEET 31 FOR TREE SCHEDULE AND LEGEND)
- PERENNIAL PLANTS, SEDGE MEADOW TYPE,
2" DIA. BY 4" DEEP PLUG & PLANTER FENCE
- PERENNIAL PLANTS, PRAIRE TYPE,
2" DIA. BY 4" DEEP PLUG & PLANTER FENCE

FILE NAME = M:\Projects\2011\110131_Steermat2\A\road\G\1\Ugn\Sh\A\TREE_110131.dwg

WILLS BURKE KELSEY ASSOCIATES LTD.
110 West Main Street, Suite 201
St. Charles, Illinois 60174

USER NAME = nparr18	DESIGNED - P.J.F.	REVISED -
PLOT SCALE = 1"=50'	DRAWN - NDP	REVISED -
PLOT DATE = 8/30/2011	CHECKED - PDK	REVISED -
	DATE - 8/29/11	REVISED -

**STATE OF ILLINOIS
DEPARTMENT OF TRANSPORTATION**

**MCLEAN BLVD ENVIRONMENTAL ADAPIVE MANAGEMENT PLANS
PLANTING PLAN**

SCALE: 1"=50' SHEET NO. 1 OF 3 SHEETS STA. TO STA.

F.A.P. RTE. 361	SECTION 06-00214-11-LS	COUNTY KANE	TOTAL SHEETS 54	SHEET NO. 27
CONTRACT NO.63638				
FED. ROAD DIST. NO. ILLINOIS FED. AID PROJECT				