

MATCH LINE SEE SHEET SOIL EROSION & SEDIMENT CONTROL PLAN SHEET 3

EROSION CONTROL  
MULCH METHOD 2  
(TYP.)

TEMPORARY  
DITCH CHECK  
(TYP.)

INLET & PIPE  
PROTECTION  
(TYP.)

EROSION CONTROL  
BLANKET WITHIN  
GRADING LIMITS  
(TYP.)

PERIMETER EROSION  
BARRIER  
1694 LF

TEMPORARY FENCE  
(TYP.)








MATCH LINE SEE SHEET SOIL EROSION & SEDIMENT CONTROL PLAN SHEET 1



GRAPHIC SCALE



**LEGEND**

-  EROSION CONTROL BLANKET  
9987.2 SQ YD
-  EROSION CONTROL  
MULCH METHOD 2  
62105.8 SQ YD
-  124" TREE TRUNK PROTECTION & SIZE
-  INLET & PIPE PROTECTION  
(TEMPORARY)
-  PERIMETER EROSION  
BARRIER (TEMPORARY)
-  TEMPORARY FENCE  
551 LF
-  TEMPORARY DITCH  
CHECK

FILE NAME = M:\Projects\2011\110131\_SuperMid2011\110131\_SuperMid2011\110131\_SuperMid2011\110131.dgn

**WBK** WILLS BURKE KELSEY ASSOCIATES LTD.  
116 West Main Street, Suite 201  
St. Charles, Illinois 60174

USER NAME = nparr1s	DESIGNED - PJF	REVISED -
PLOT SCALE = 1"=50'	DRAWN - NDP	REVISED -
PLOT DATE = 8/30/2011	CHECKED - PDK	REVISED -
	DATE - 8/29/11	REVISED -

**STATE OF ILLINOIS  
DEPARTMENT OF TRANSPORTATION**

**MCLEAN BLVD ENVIRONMENTAL ADAPTIVE MANAGEMENT PLANS  
SOIL EROSION & SEDIMENT CONTROL PLAN**

SCALE: 1"=50' SHEET NO. 2 OF 3 SHEETS STA. TO STA.

F.A.P. RTE.	SECTION	COUNTY	TOTAL SHEETS	SHEET NO.
361	08-00214-11-LS	KANE	54	34
FED. ROAD DIST. NO. ILLINOIS FED. AID PROJECT			CONTRACT NO.63638	