

F.A.U. RTE.	SECTION	COUNTY	TOTAL SHEETS	SHEET NO.
1370	11-00088-00-SW	DuPAGE	38	1
FED. ROAD DIST. NO. 1		ILLINOIS	CONTRACT NO. 63639	

**INDEX OF SHEETS**

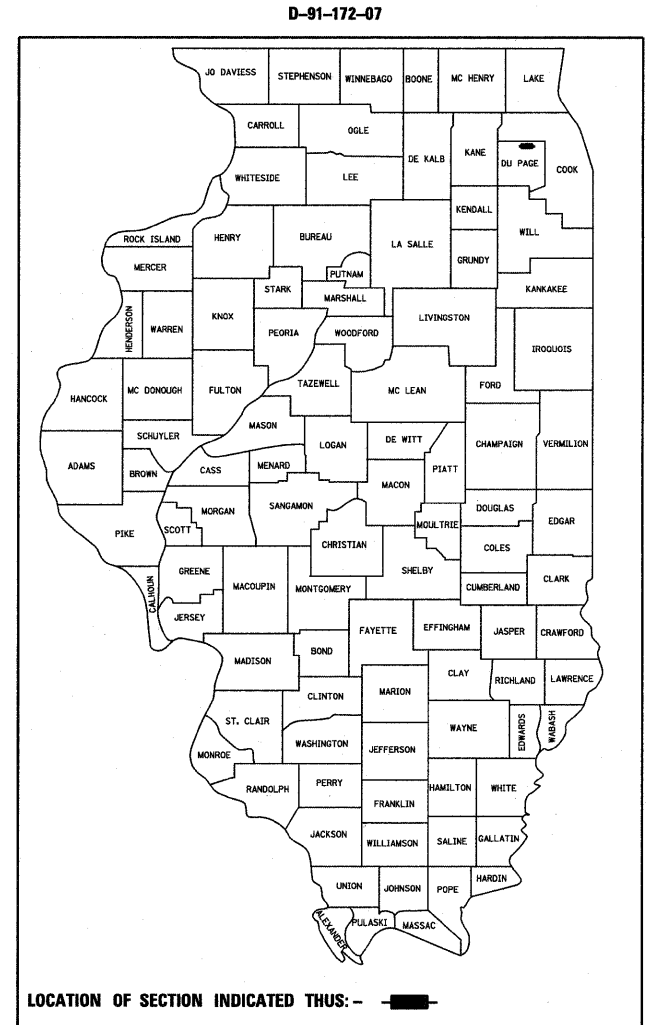
- 1 COVER SHEET
- 2 GENERAL NOTES
- 3-4 TYPICAL SECTIONS
- 5 SUMMARY OF QUANTITIES
- 6-7 ALIGNMENT, TIES AND BENCHMARKS
- 8-19 PLAN AND PROFILE SHEETS
- 20 TRAFFIC CONTROL AND PROTECTION FOR SIDE ROADS, INTERSECTIONS AND DRIVEWAYS (TC-10)
- 21 DISTRICT ONE PAVEMENT MARKINGS (TC-13)
- 22-38 CROSS SECTIONS

**STATE STANDARDS**

- 000001-06 STANDARD SYMBOLS, ABBREVIATIONS AND PATTERNS
- 424001-05 CURB RAMPS FOR SIDEWALKS
- 442201-03 CLASS C AND D PATCHES
- 606001-04 CONCRETE CURB TYPE B AND COMBINATION CONCRETE CURB AND GUTTER
- 701301-04 LANE CLOSURE, 2L, 2W, SHORT TIME OPERATIONS
- 701501-06 URBAN LANE CLOSURE, 2L, 2W, UNDIVIDED
- 701801-04 LANE CLOSURE MULTILANE 1W OR 2W CROSSWALK OR SIDEWALK CLOSURE
- 701901-01 TRAFFIC CONTROL DEVICES
- 720006-02 SIGN PANEL ERECTION DETAILS
- 720011-01 METAL POSTS FOR SIGNS, MARKERS AND DELINEATORS

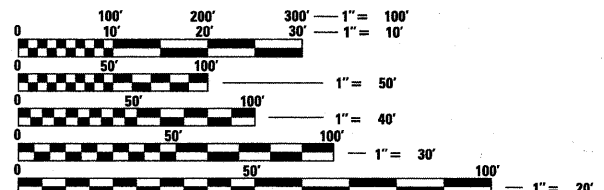
**DESIGN DESIGNATION=COLLECTOR URBAN**  
**TRAFFIC ADT VOLUME=6,600 VPD**  
**DESIGN SPEED=25 MPH**

**STATE OF ILLINOIS**  
**DEPARTMENT OF TRANSPORTATION**  
**DIVISION OF HIGHWAYS**  
**PLANS FOR PROPOSED**  
**FEDERAL AID HIGHWAY**  
**FAU ROUTE 1370 (JEFFERSON STREET)**  
**YORK ROAD TO EVERGREEN STREET**  
**SIDEWALK**  
**SECTION 11-00088-00-SW**  
**PROJECT CMM-9003 (860)**  
**VILLAGE OF BENSENVILLE**  
**DuPAGE COUNTY**  
**C-91-026-12**



LOCATION OF SECTION INDICATED THUS: - [black rectangle] -

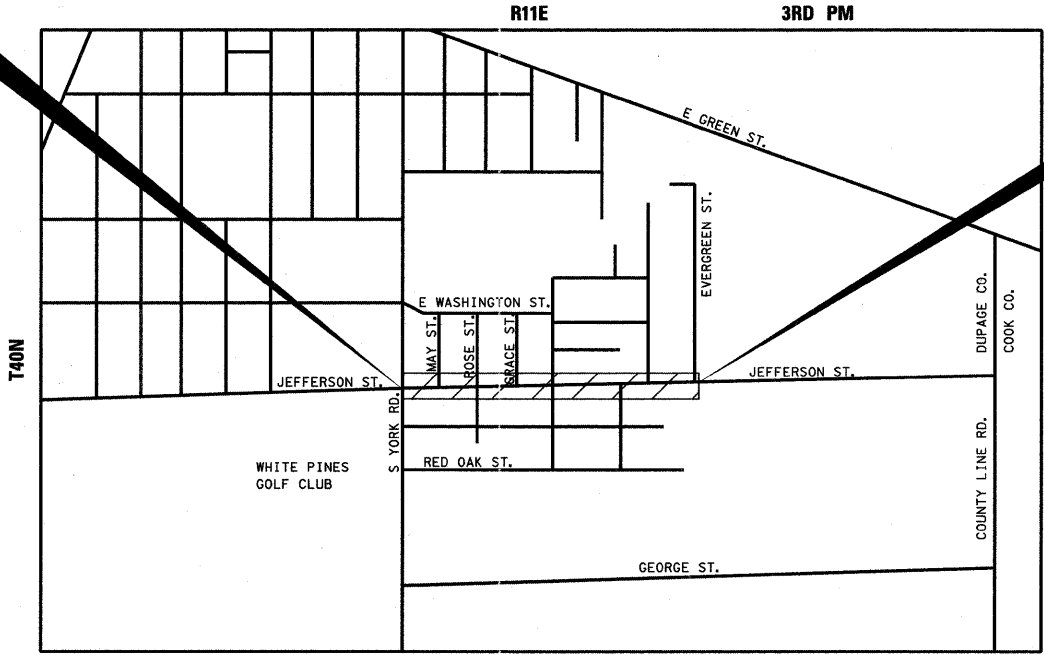
**PROJECT LOCATED IN THE VILLAGE OF BENSENVILLE**



FULL SIZE PLANS HAVE BEEN PREPARED USING STANDARD ENGINEERING SCALES. REDUCED SIZED PLANS WILL NOT CONFORM TO STANDARD SCALES. IN MAKING MEASUREMENTS ON REDUCED PLANS, THE ABOVE SCALES MAY BE USED.

**J.U.L.I.E.**  
**JOINT UTILITY LOCATION INFORMATION FOR EXCAVATION**  
**1-800-892-0123**  
**OR 811**

JEFFERSON SIDEWALK PROJECT BEGINS STA. 10 + 00.00



JEFFERSON SIDEWALK PROJECT ENDS STA. 44 + 94.35

**LOCATION MAP**

NOT TO SCALE  
**GROSS LENGTH OF PROJECT = 3,494.35 FT = 0.662 MILES**  
**NET LENGTH OF PROJECT = 3,494.35 FT = 0.662 MILES**



**STATE OF ILLINOIS**  
**DEPARTMENT OF TRANSPORTATION**  
**DIVISION OF HIGHWAYS**

APPROVED 8-29 2011  
*Joseph M. Caracci*  
 VILLAGE OF BENSENVILLE

PASSED 9-7-11 2011  
*Christy Chen*  
 DISTRICT ONE ENGINEER OF LOCAL ROADS & STREETS

RELEASING FOR BID  
 BASED ON LIMITED REVIEW SEPTEMBER 7, 2011  
*Diana M. O'Keefe*  
 DEPUTY DIRECTOR OF HIGHWAYS, REGION ONE ENGINEER

**PRINTED BY THE AUTHORITY OF THE STATE OF ILLINOIS**

PROGRAM AND OFFICE ENGINEER: CHARLES F. RIDDELE, P.E. 847-705-4406 SCHAUMBURG, IL

**CONTRACT NO. 63639**

**Bollinger, Lach & Associates, Inc.**  
 CONSULTING ENGINEERS, SCIENTISTS & LAND SURVEYORS  
 333 PIERCE ROAD SUITE 200 ITASCA, IL 60143  
 P(630) 438 6400 F(630) 438 6444 www.bollingerlach.com  
 ITASCA • CHICAGO • LAKE GENEVA • SOUTH BEND • INDIANAPOLIS

*Craig A. Lukowicz*  
 CRAIG A. LUKOWICZ  
 ILLINOIS REGISTERED PROFESSIONAL ENGINEER NO. 062-041788  
 MY LICENSE EXPIRES ON 11-30-11.  
 BOLLINGER, LACH & ASSOCIATES, INC

DATE 8/29/11