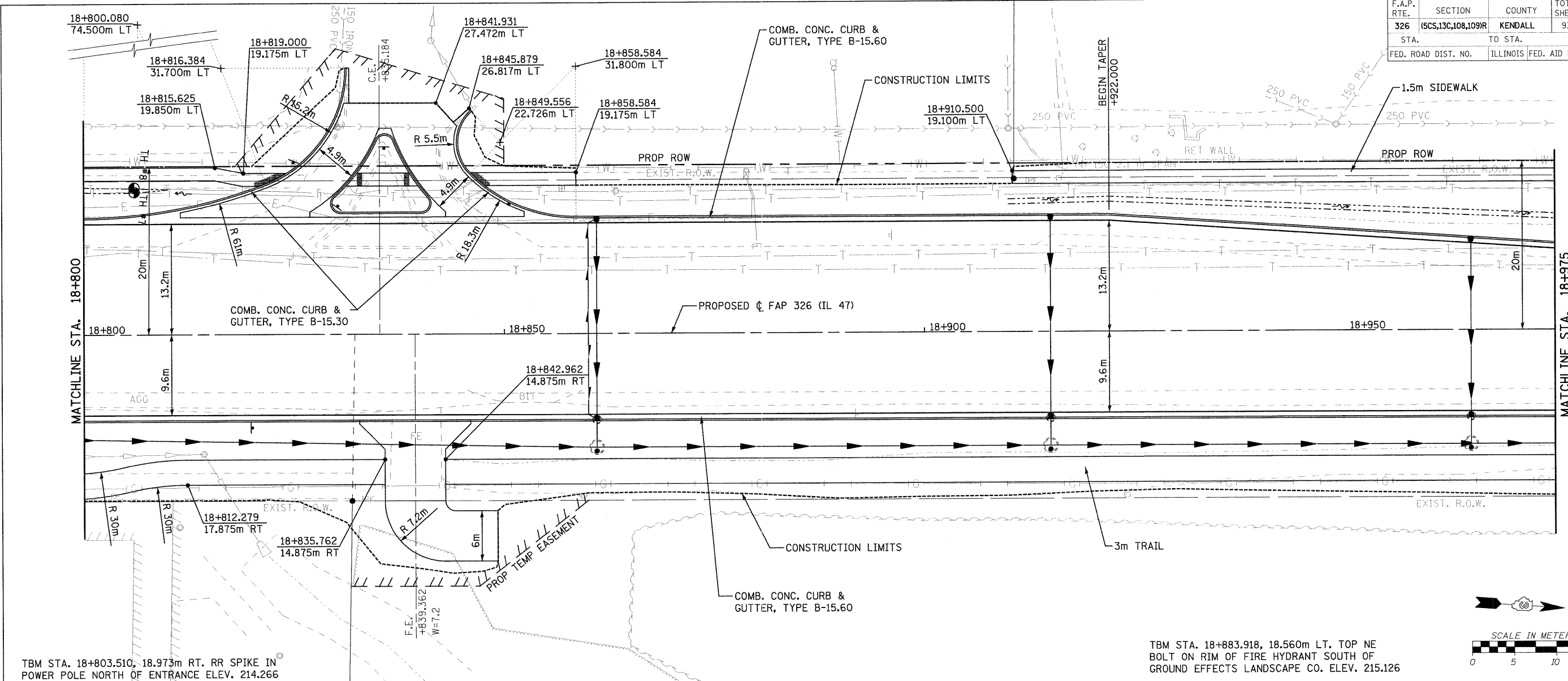
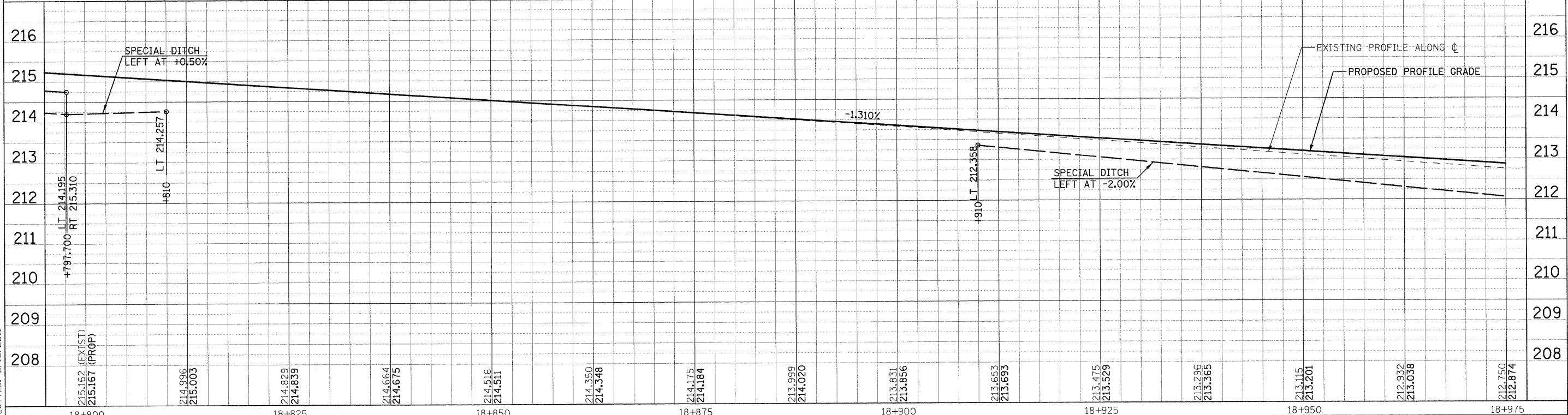
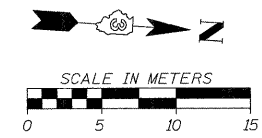


F.A.P. RTE.	SECTION	COUNTY	TOTAL SHEETS	SHEET NO.
326	(5CS,13C,108,109)R	KENDALL	931	162
STA.	TO STA.			
FED. ROAD DIST. NO.	ILLINOIS FED. AID PROJECT			



TBM STA. 18+803.510, 18.973m RT. RR SPIKE IN POWER POLE NORTH OF ENTRANCE ELEV. 214.266

TBM STA. 18+883.918, 18.560m LT. TOP NE BOLT ON RIM OF FIRE HYDRANT SOUTH OF GROUND EFFECTS LANDSCAPE CO. ELEV. 215.126



FILE: 162pp47\_06.dgn  
PLOTTED: 8/13/2011

Sheet: 6  
Angle: 93.9081  
Chain: P-1L47

HMG JOB NO. 5122