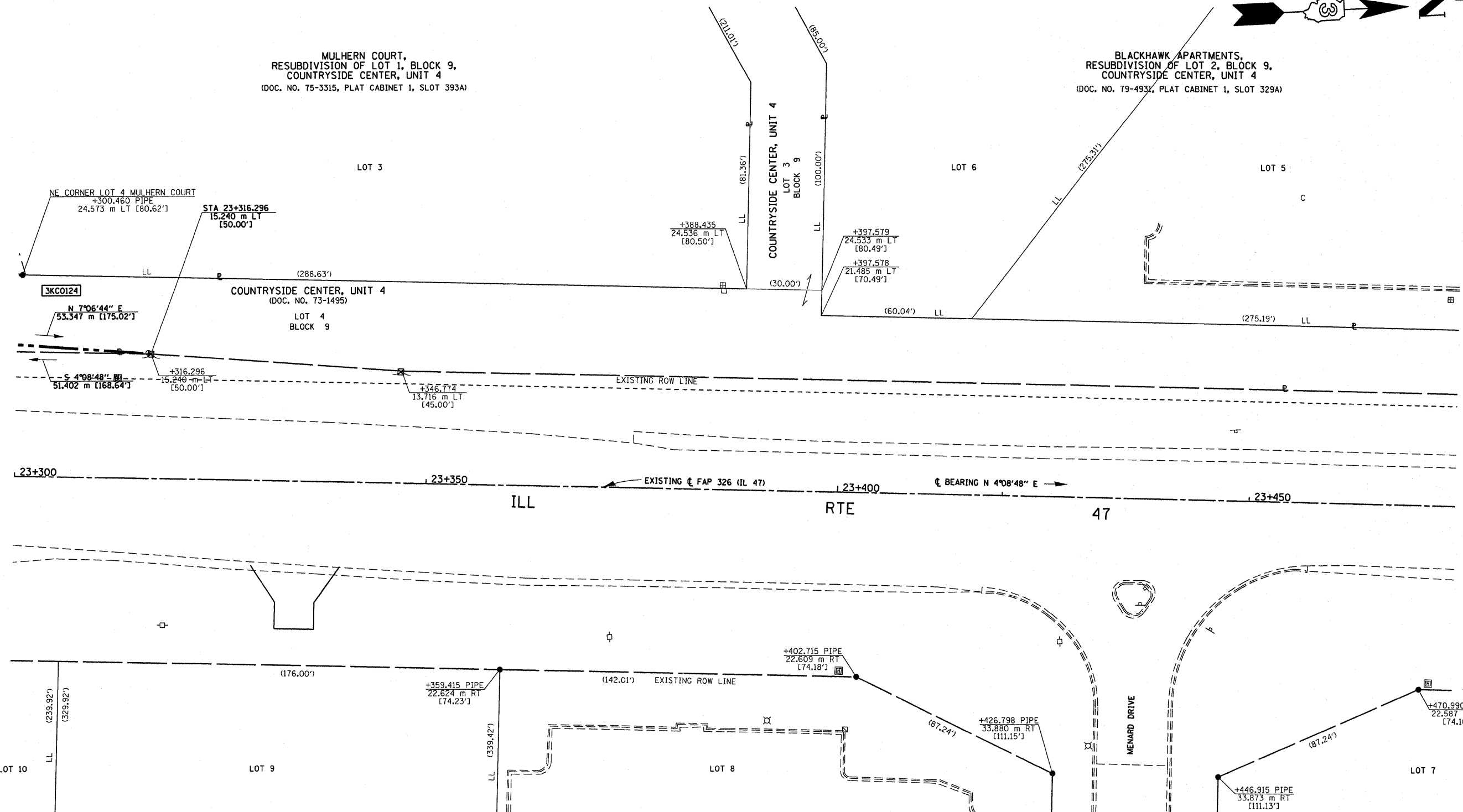


SW 1/4, SEC 21, T 37 N, R 7 E, 3RD PM

MULHERN COURT,
RESUBDIVISION OF LOT 1, BLOCK 9,
COUNTRYSIDE CENTER, UNIT 4
(DOC. NO. 75-3315, PLAT CABINET 1, SLOT 393A)

BLACKHAWK APARTMENTS,
RESUBDIVISION OF LOT 2, BLOCK 9,
COUNTRYSIDE CENTER, UNIT 4
(DOC. NO. 79-4931, PLAT CABINET 1, SLOT 329A)




DATE	
BY	
R.O.W. PLAT NO.	
NOTEBOOK NO.	

CERTIFICATION OF SURVEY

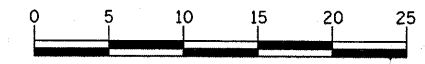
STATE OF ILLINOIS
COUNTY OF KENDALL

I, TIMOTHY C. QUIGG, HEREBY CERTIFY THAT I AM A PROFESSIONAL LAND SURVEYOR OF THE STATE OF ILLINOIS, THAT THE SURVEY OF PROPOSED F.A.P. 326 (IL. 47) WAS MADE BY ME OR UNDER MY DIRECTION AND THAT THE SURVEY IS TRUE AND COMPLETE AS SHOWN TO THE BEST OF MY KNOWLEDGE AND BELIEF, THAT ALL MONUMENTS AND MARKS ARE OF THE CHARACTER AND OCCUPY THE POSITION SHOWN THEREON, AND ARE SUFFICIENT TO ENABLE THE SURVEY TO BE RETRACED.

DATE: _____ ILLINOIS PROFESSIONAL LAND SURVEYOR NUMBER 3063
SURVEY BOOK NOS. _____



MENARD'S COMMERCIAL COMMONS
(DOC. NO. 2002-00011411)



NOTE: BEARINGS ARE BASED ON ILLINOIS STATE PLANE COORDINATE SYSTEM NAD 1983 - EAST ZONE

**ILLINOIS DEPT. OF TRANSPORTATION
RIGHT OF WAY PLAT**

ROUTE FAP 326 (IL 47)
SECTION (5CS, 13C, 108, 109)R
COUNTY : KENDALL
JOB# R-93-014-94 PROJECT#
SEC 21 T 37 N, R 7 E OF 3RD P.M.
STA 23+300.000 TO STA 23+475.000
SCALE: 1:250 SHEET NO. 31 OF 36