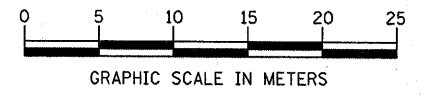
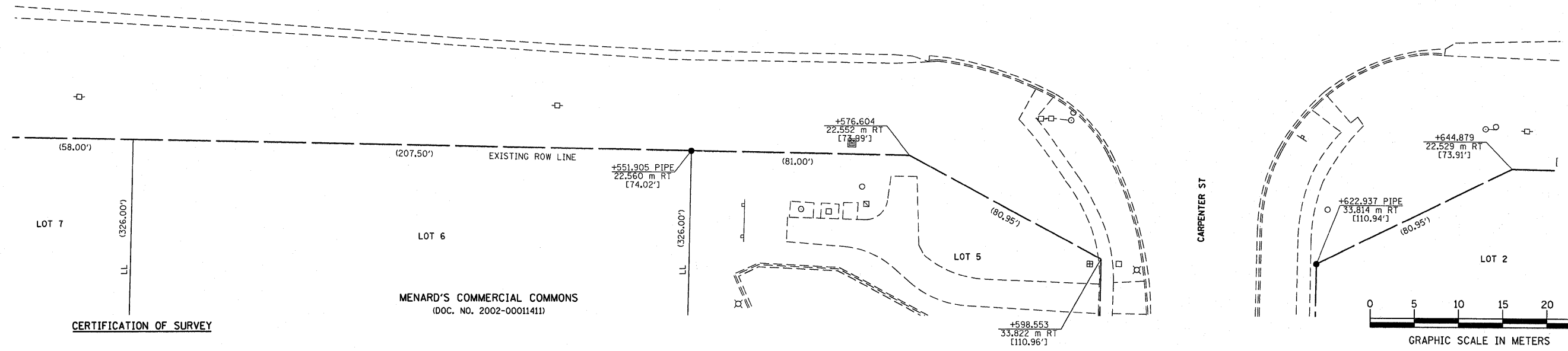
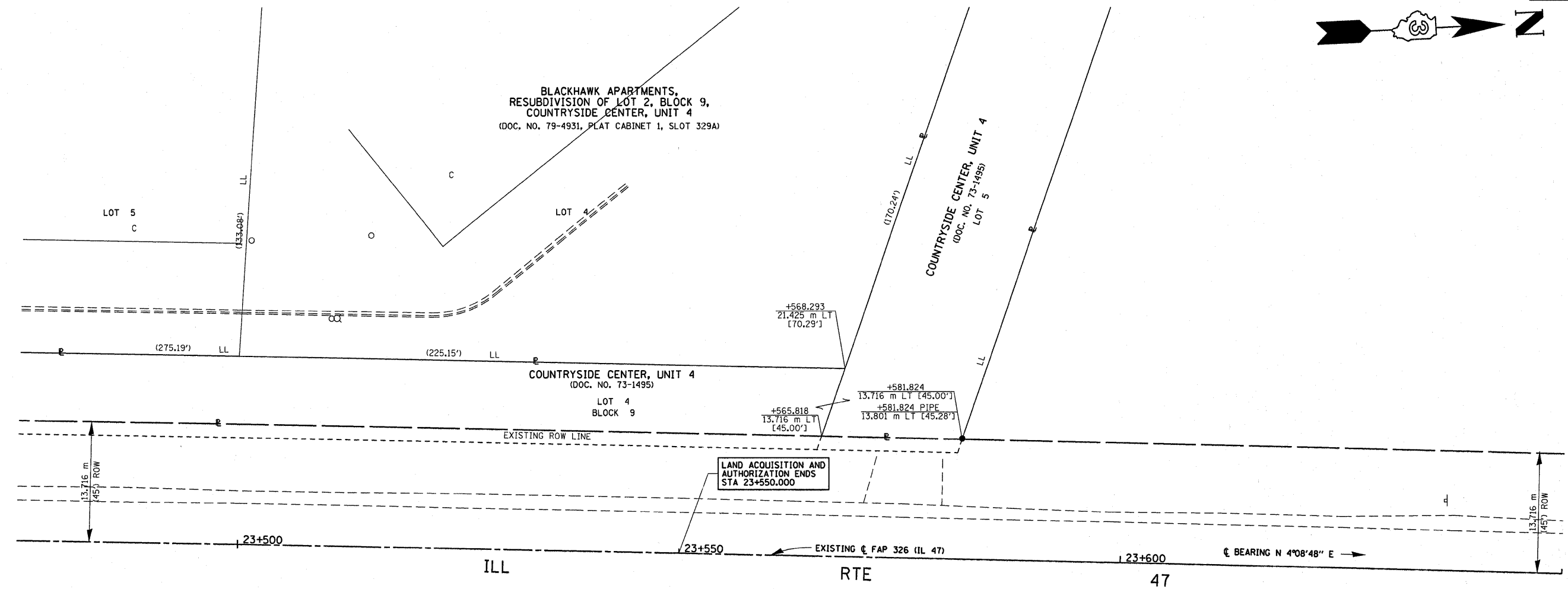


SW 1/4, SEC 21, T 37 N, R 7 E, 3RD PM



BLACKHAWK APARTMENTS,
RESUBDIVISION OF LOT 2, BLOCK 9,
COUNTRYSIDE CENTER, UNIT 4
(DOC. NO. 79-4931, PLAT CABINET 1, SLOT 329A)



NOTE: BEARINGS ARE BASED ON ILLINOIS STATE PLANE COORDINATE SYSTEM NAD 1983 - EAST ZONE

ILLINOIS DEPT. OF TRANSPORTATION
RIGHT OF WAY PLAT

ROUTE FAP 326 (IL 47)
SECTION (5CS, 13C, 108, 109R)
COUNTY : KENDALL
JOB# R-93-014-94 PROJECT#
SEC 21 T 37 N, R 7 E OF 3RD P.M.
STA 23+475.000 TO STA 23+650.000
SCALE: 1:250 SHEET NO. 32 OF 36

BY	DATE
R.O.W. PLAT	NOTEBOOK NO.

CERTIFICATION OF SURVEY

STATE OF ILLINOIS
COUNTY OF KENDALL

I, TIMOTHY C. QUIGG, HEREBY CERTIFY THAT I AM A PROFESSIONAL LAND SURVEYOR OF THE STATE OF ILLINOIS, THAT THE SURVEY OF PROPOSED F.A.P. 326 (IL. 47) WAS MADE BY ME OR UNDER MY DIRECTION AND THAT THE SURVEY IS TRUE AND COMPLETE AS SHOWN TO THE BEST OF MY KNOWLEDGE AND BELIEF, THAT ALL MONUMENTS AND MARKS ARE OF THE CHARACTER AND OCCUPY THE POSITION SHOWN THEREON, AND ARE SUFFICIENT TO ENABLE THE SURVEY TO BE RETRACED.

DATE: _____
ILLINOIS PROFESSIONAL LAND SURVEYOR NUMBER 3063

SURVEY BOOK NOS. _____

