

F.A.P. RTE.	SECTION	COUNTY	TOTAL SHEETS	SHEET NO.
326	(SCS,13C,108,109)R	KENDALL	931	573
STA.		TO STA.		
FED. ROAD DIST. NO.		ILLINOIS FED. AID PROJECT		

PAVEMENT MARKING LEGEND

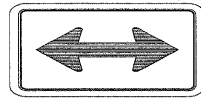
- | | |
|--------------------------------|-----------------------------|
| ① 100 mm SOLID (YELLOW) | ⑦ 300 mm SOLID (WHITE) |
| ② 200 mm SOLID (WHITE) | ⑧ LETTERS & ARROWS |
| ③ 100 mm DOUBLE SOLID (YELLOW) | ⑨ 150 mm SKIP DASH (YELLOW) |
| ④ 150 mm SOLID (WHITE) | ⑩ 300 mm SOLID (YELLOW) |
| ⑤ 600 mm SOLID (WHITE) | ⑪ 200 mm DOTTED (WHITE) |
| ⑥ 150 mm SKIP DASH (WHITE) | ⑫ 100 mm SOLID (WHITE) |

RAISED REFLECTIVE PAVEMENT MARKING

- ◁ ONE-WAY CRYSTAL MARKER ON 12.2 m CENTERS
- ◆ TWO-WAY AMBER MARKER ON 12.2 m CENTERS
- ◀ ONE-WAY AMBER MARKER ON 12.2 m CENTERS

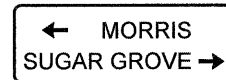


M3-3 (750x375) M3-2 (750x375)
 M1-1100 (900x900) M1-1100 (1150x900)
 M6-3 (750x525) M6-1L (750x525)
 STA. 20+109



W1-7 (1200x600)
 STA. 20+102

STA. 20+100 & FAP 326 (IL 47) =
 STA. 50+000 & IL. RTE. 126



D1-2 (1935x750)
 STA. 50+028



M1-1100 (900x900) M1-1100 (1150x900)
 M6-4 (750x525) M4-6 (900x450)
 STA. 50+066



M3-3 (750x375)
 M1-1100 (900x900)
 STA. 20+060



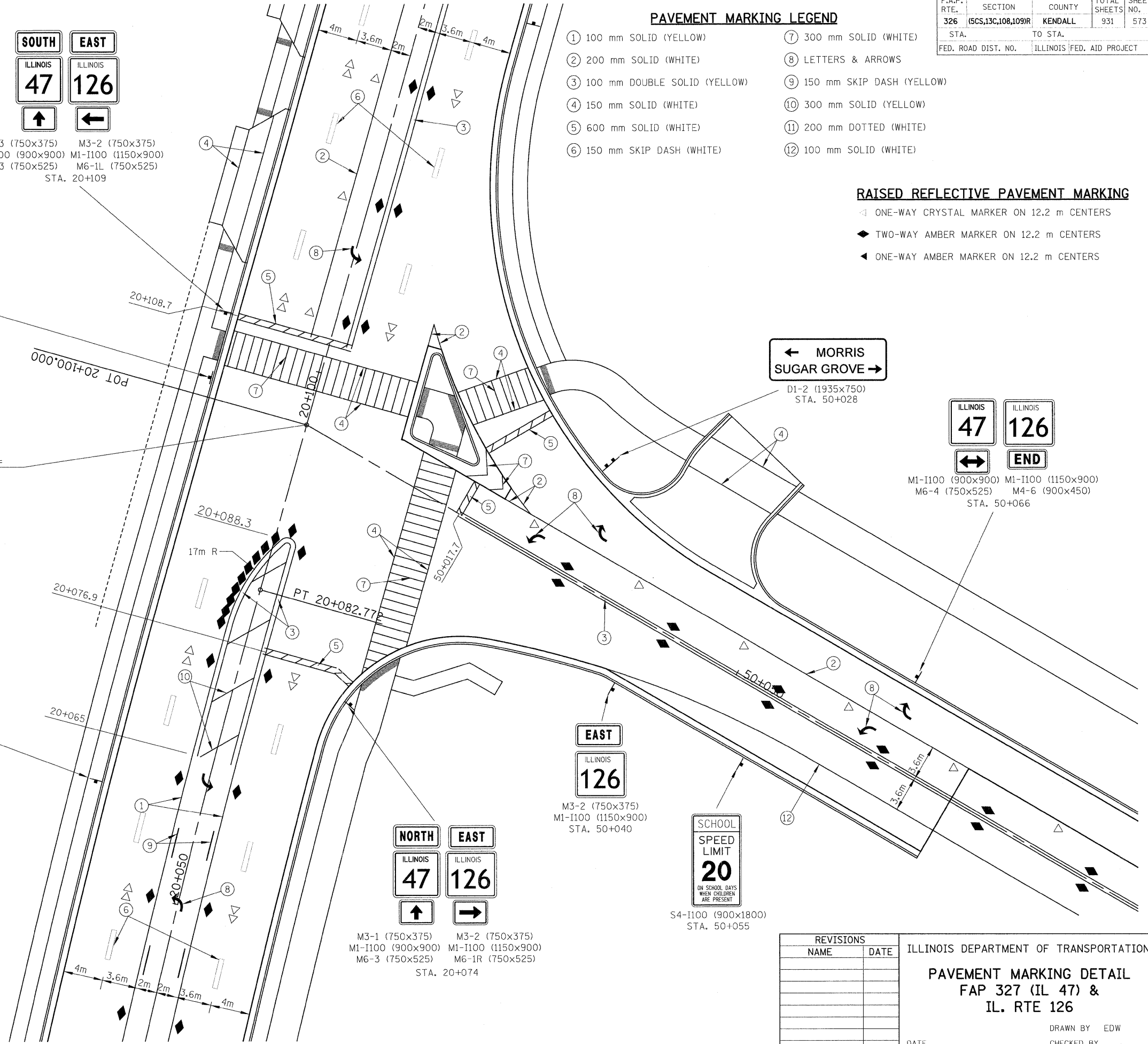
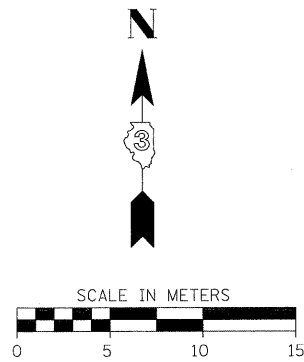
M3-2 (750x375)
 M1-1100 (1150x900)
 STA. 50+040



M3-1 (750x375) M3-2 (750x375)
 M1-1100 (900x900) M1-1100 (1150x900)
 M6-3 (750x525) M6-1R (750x525)
 STA. 20+074



S4-1100 (900x1800)
 STA. 50+055



REVISIONS	
NAME	DATE

ILLINOIS DEPARTMENT OF TRANSPORTATION
PAVEMENT MARKING DETAIL
 FAP 327 (IL 47) &
 IL. RTE 126
 DATE _____ DRAWN BY EDW
 CHECKED BY _____

FILE: 573pm-126-signs-126.rvt.dgn PLOTTED: 8/11/2011