







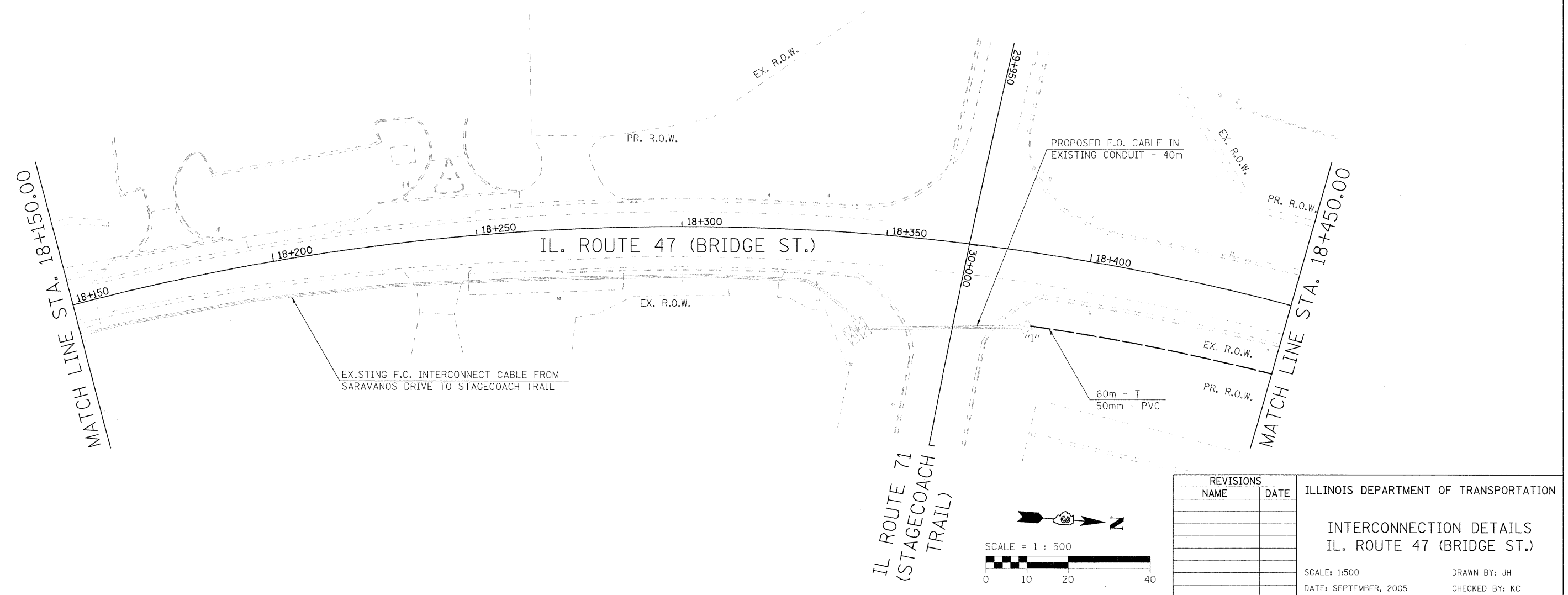
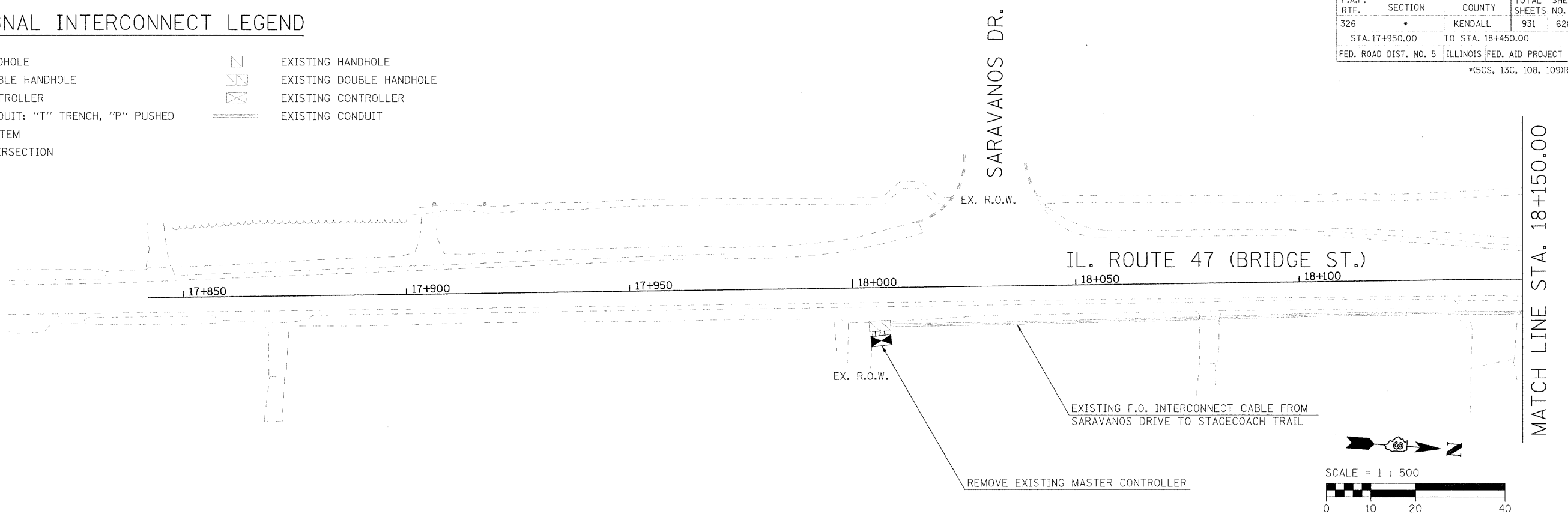


SIGNAL INTERCONNECT LEGEND

F.A.P. RTE.	SECTION	COUNTY	TOTAL SHEETS	SHEET NO.
326	*	KENDALL	931	628
STA. 17+950.00		TO STA. 18+450.00		
FED. ROAD DIST. NO. 5		ILLINOIS FED. AID PROJECT		

*15CS, 13C, 10B, 109R

-  PR. HANDHOLE
-  PR. DOUBLE HANDHOLE
-  PR. CONTROLLER
-  PR. CONDUIT: "T" TRENCH, "P" PUSHED
- "S" "S" SYSTEM
- "I" "I" INTERSECTION
-  EXISTING HANDHOLE
-  EXISTING DOUBLE HANDHOLE
-  EXISTING CONTROLLER
-  EXISTING CONDUIT



REVISIONS		ILLINOIS DEPARTMENT OF TRANSPORTATION
NAME	DATE	
		INTERCONNECTION DETAILS IL. ROUTE 47 (BRIDGE ST.)

SCALE: 1:500 DRAWN BY: JH
DATE: SEPTEMBER, 2005 CHECKED BY: KC