









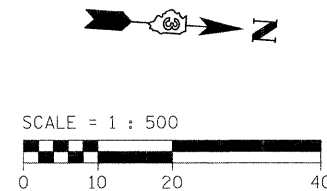
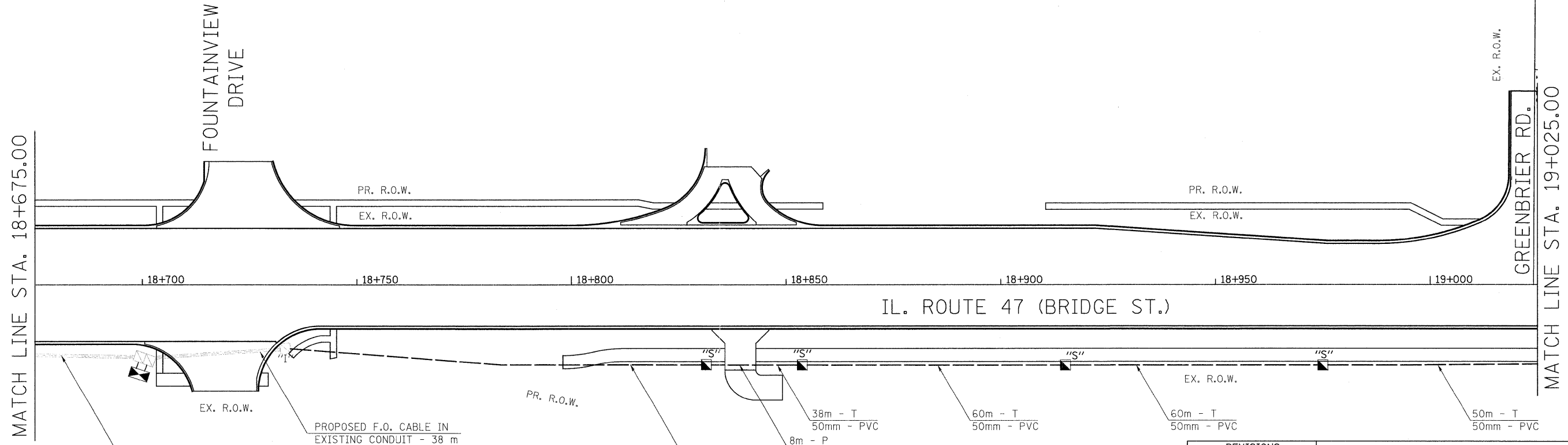
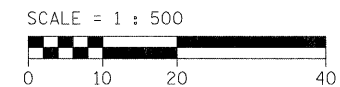
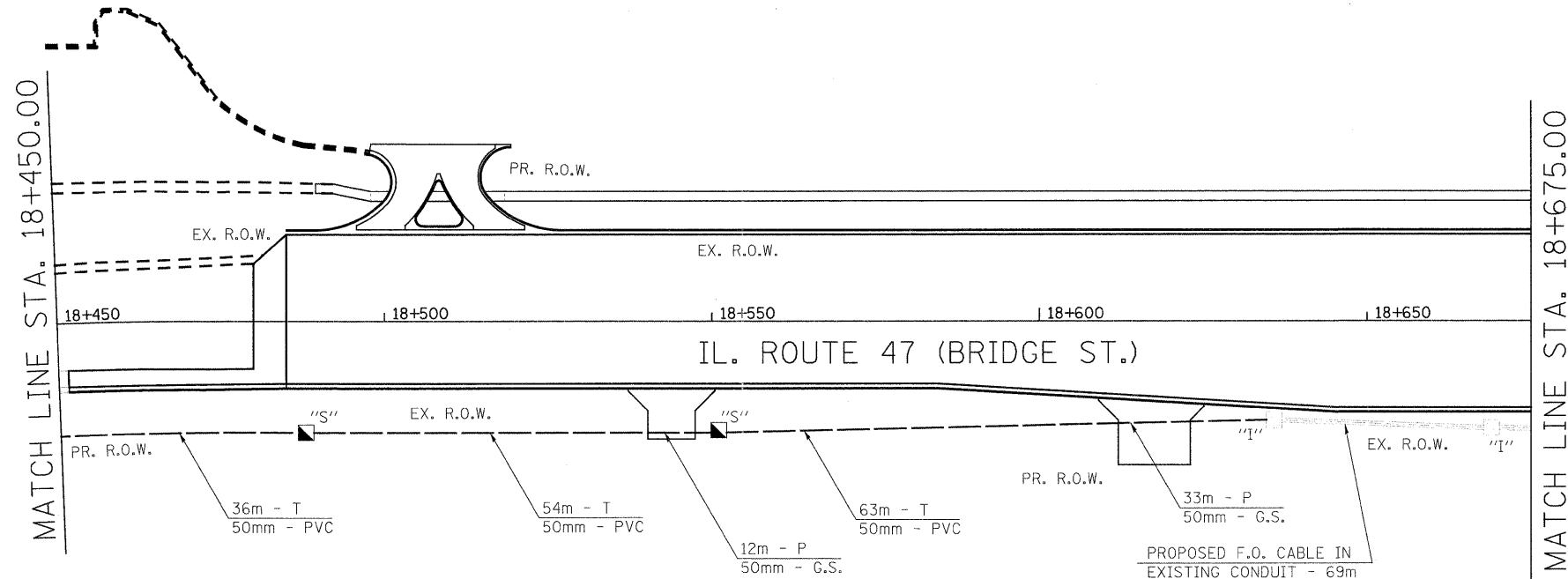


F.A.P. RTE.	SECTION	COUNTY	TOTAL SHEETS	SHEET NO.
326		KENDALL	931	629
STA. 18+450.00		TO STA. 19+025.00		
FED. ROAD DIST. NO. 5 ILLINOIS FED. AID PROJECT				
*15CS, 13C, 108, 1091R				

SIGNAL INTERCONNECT LEGEND

-  PR. HANDHOLE
-  PR. DOUBLE HANDHOLE
-  PR. CONTROLLER
-  PR. CONDUIT: "T" TRENCH, "P" PUSHED
-  "S" SYSTEM
-  "T" INTERSECTION
-  EXISTING HANDHOLE
-  EXISTING DOUBLE HANDHOLE
-  EXISTING CONTROLLER
-  EXISTING CONDUIT



REVISIONS	
NAME	DATE

ILLINOIS DEPARTMENT OF TRANSPORTATION

INTERCONNECTION DETAILS
IL. ROUTE 47 (BRIDGE ST.)

SCALE: 1:500
DATE: SEPTEMBER, 2005

DRAWN BY: JH
CHECKED BY: KC

PROPOSED F.O. CABLE IN EXISTING CONDUIT - 69m