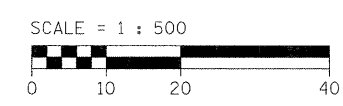
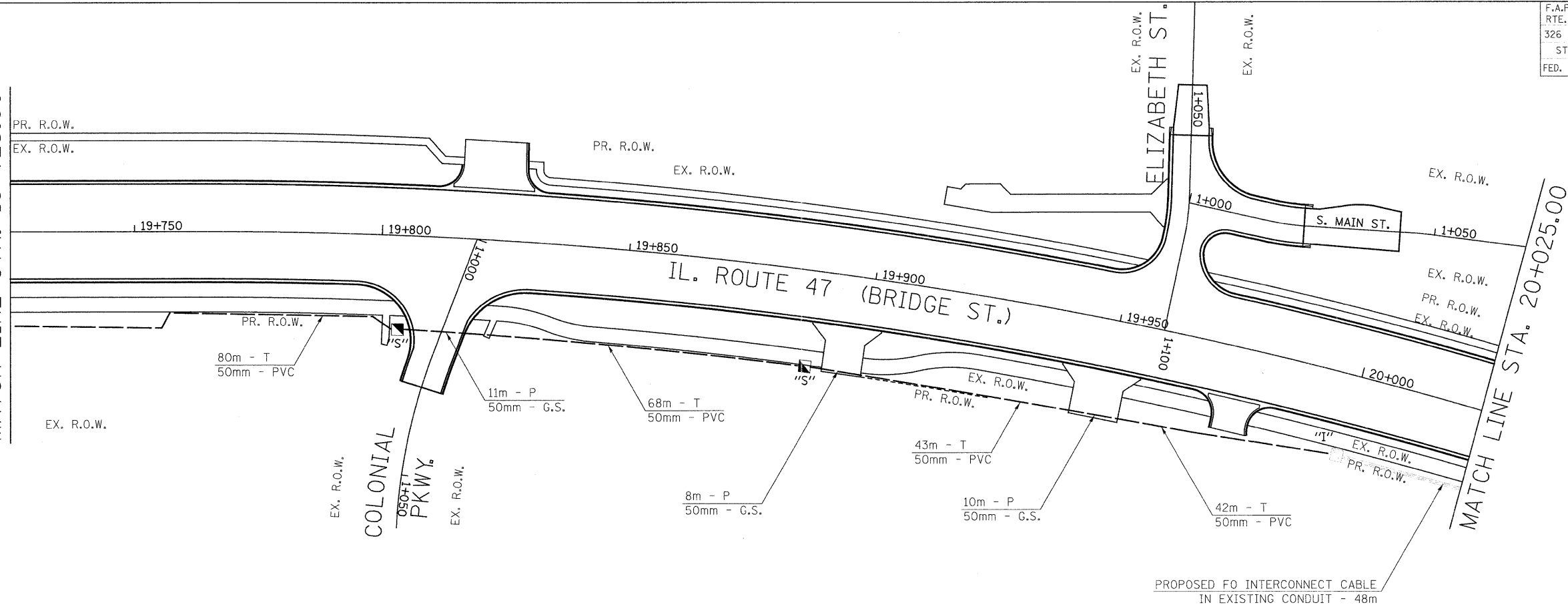
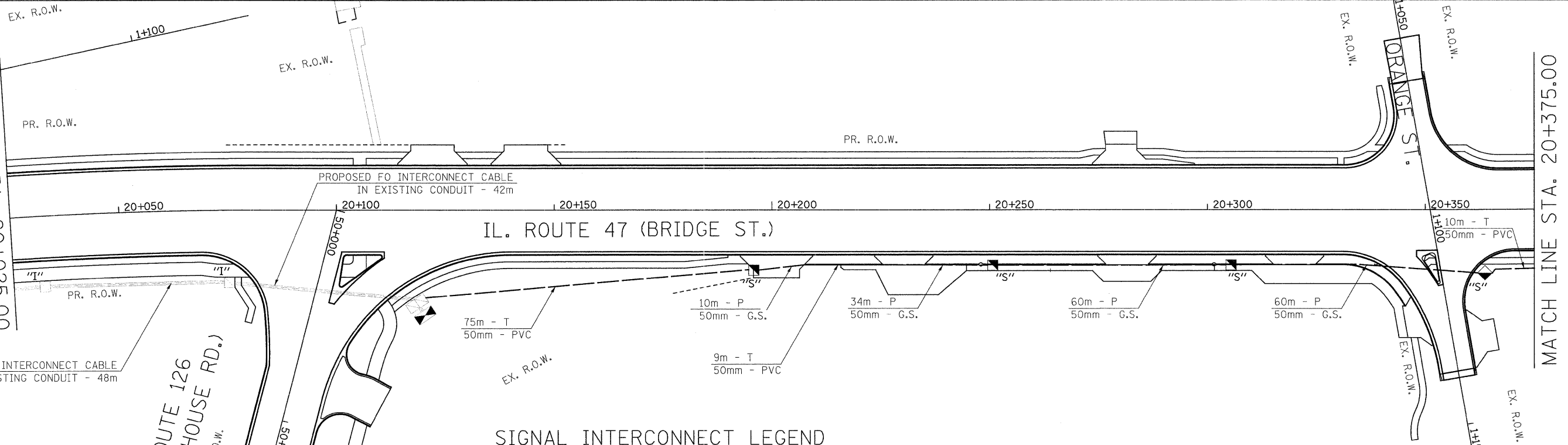


F.A.P. RTE.	SECTION	COUNTY	TOTAL SHEETS	SHEET NO.
326		KENDALL	931	631
STA. 19+725.00		TO STA. 20+375.00		
FED. ROAD DIST. NO. 5		ILLINOIS FED. AID PROJECT		
*(5CS, 13C, 10B, 109)R				

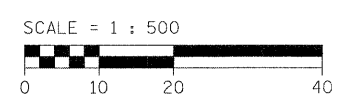

MATCH LINE STA. 19+725.00



MATCH LINE STA. 20+025.00



- | | | | |
|--|-------------------------------------|--|--------------------------|
| | PR. HANDHOLE | | EXISTING HANDHOLE |
| | PR. DOUBLE HANDHOLE | | EXISTING DOUBLE HANDHOLE |
| | PR. CONTROLLER | | EXISTING CONTROLLER |
| | PR. CONDUIT: "T" TRENCH, "P" PUSHED | | EXISTING CONDUIT |
| | "S" SYSTEM | | |
| | "I" INTERSECTION | | |



REVISIONS	
NAME	DATE

ILLINOIS DEPARTMENT OF TRANSPORTATION

**INTERCONNECTION DETAILS
IL. ROUTE 47 (BRIDGE ST.)**

SCALE: 1:500
DATE: SEPTEMBER, 2005

DRAWN BY: JH
CHECKED BY: KC