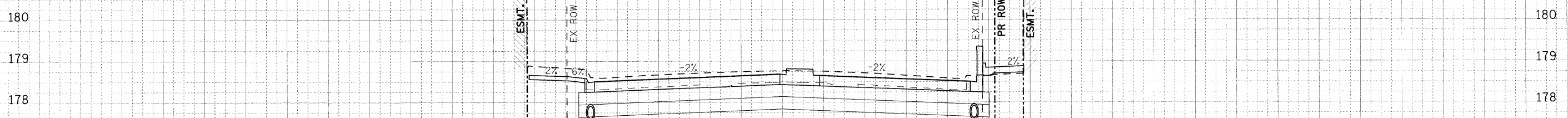
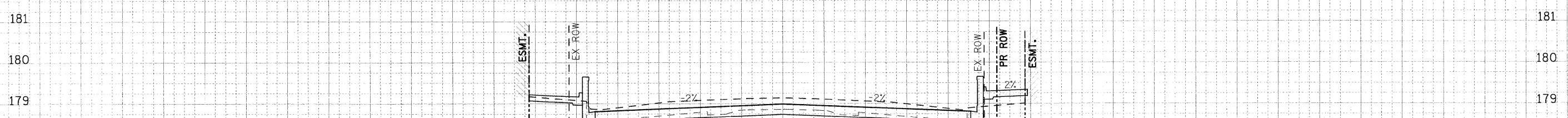


F.A.P. RTE.	SECTION	COUNTY	TOTAL SHEETS	SHEET NO.
326	(5CS,13C,108,109)R	KENDALL	931	779
STA. 20+890.000		TO STA. 20+910.000		
FED. ROAD DIST. NO.		ILLINOIS FED. AID PROJECT		

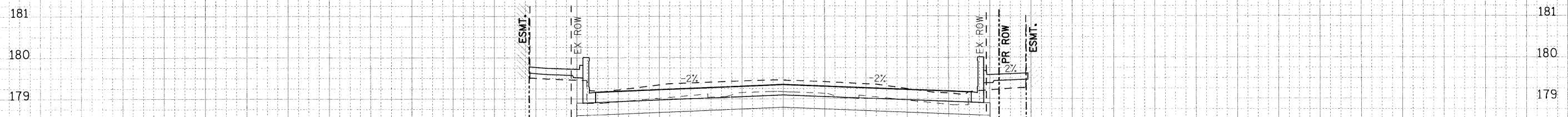
36 34 32 30 28 26 24 22 20 18 16 14 12 10 8 6 4 2 0 2 4 6 8 10 12 14 16 18 20 22 24 26



C = 14.48 F = 0.04



C = 15.15 F = 0.28



C = 13.90 F = 0.50

36 34 32 30 28 26 24 22 20 18 16 14 12 10 8 6 4 2 0 2 4 6 8 10 12 14 16 18 20 22 24 26 28 30 32 34 36

FINAL	DATE
DESIGNED	
CHECKED	
IN CHARGE	
DATE	

ORIGINAL	DATE
REVISED	
BY	
DATE	
REVISION	
DATE	

PLOT DATE = 07/26/2011
 FILE NAME = 633-762XS.dwg
 PLOT SCALE = 0.1000 m/mm
 USER NAME = JUSERDESCR