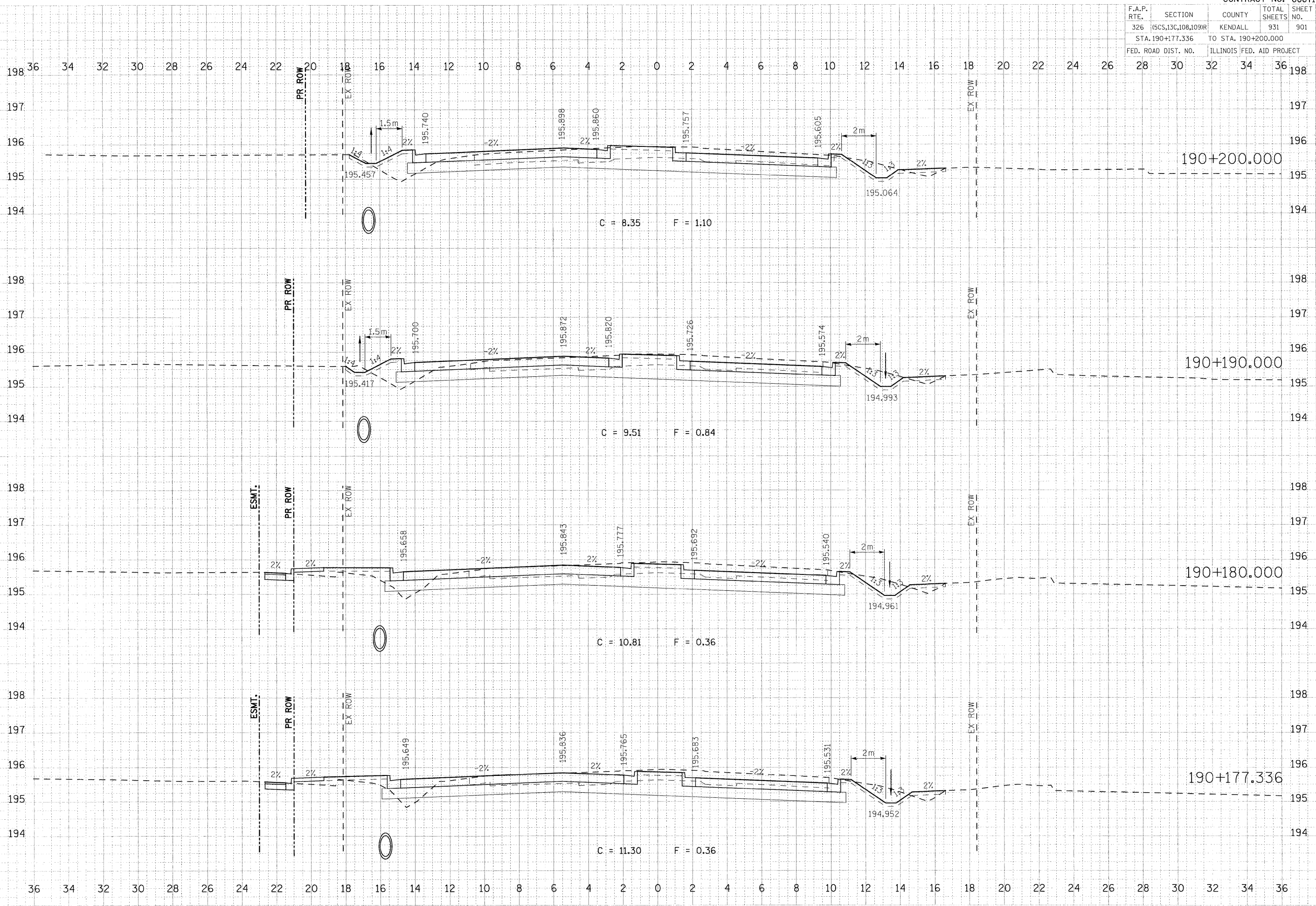


F.A.P. RTE.	SECTION	COUNTY	TOTAL SHEETS	SHEET NO.
326	(5CS,13C,108,109)R	KENDALL	931	901
STA. 190+177.336		TO STA. 190+200.000		
FED. ROAD DIST. NO.		ILLINOIS FED. AID PROJECT		

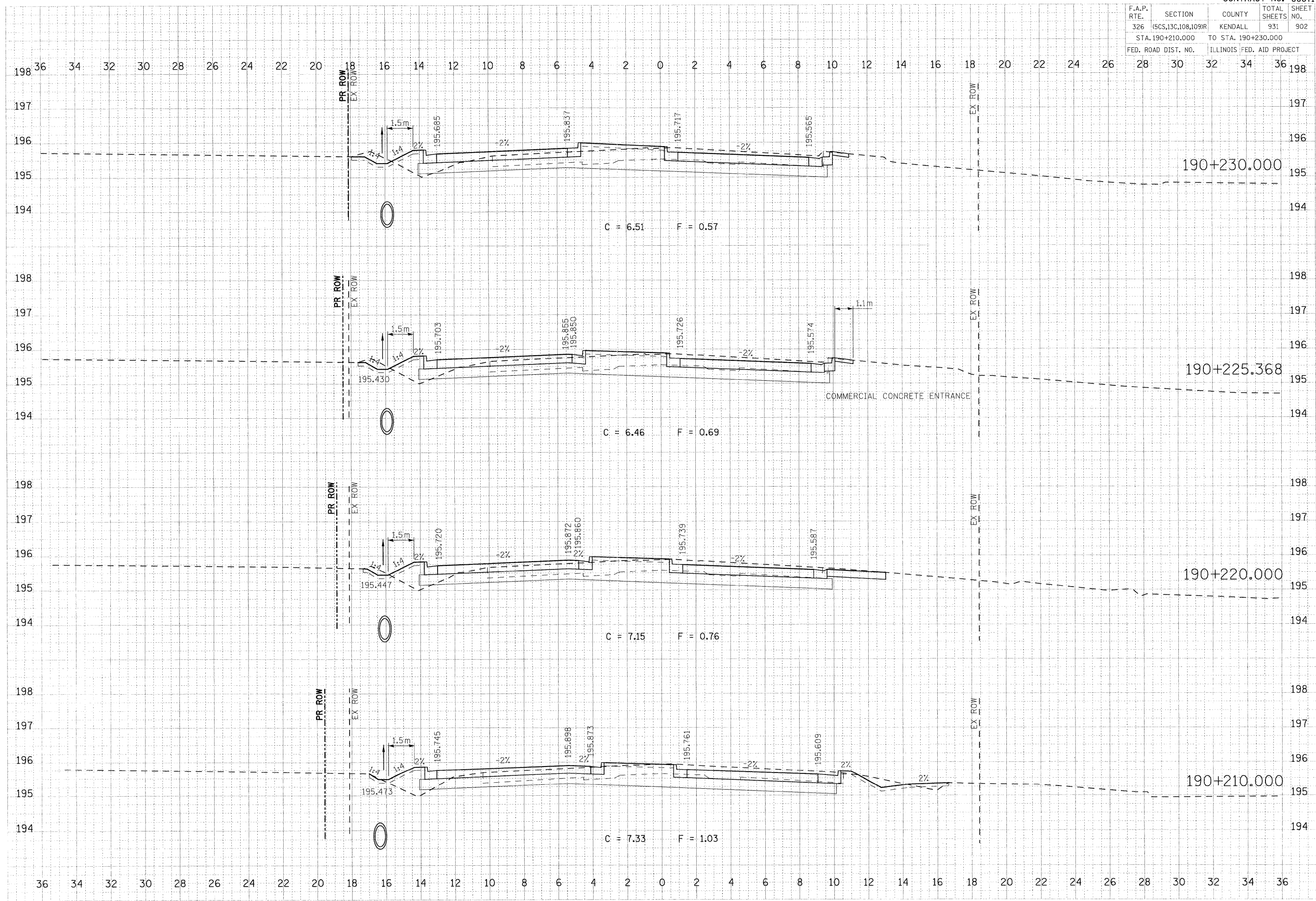


DATE	BY

PLOT DATE = 07/26/2011  
FILE NAME = 866-908-001-F\_US34.dgn  
PLOT SCALE = 0.1000 m / mm  
USER NAME = JUSERDESCR

DATE	BY

F.A.P. RTE.	SECTION	COUNTY	TOTAL SHEETS	SHEET NO.
326	(SCS,13C,108,109)R	KENDALL	931	902
STA. 190+210.000		TO STA. 190+230.000		
FED. ROAD DIST. NO.		ILLINOIS FED. AID PROJECT		



DATE	BY
07/26/2011	JUS34
08/01/2011	JUS34
08/01/2011	JUS34
08/01/2011	JUS34
08/01/2011	JUS34
08/01/2011	JUS34
08/01/2011	JUS34
08/01/2011	JUS34
08/01/2011	JUS34

DATE	BY
07/26/2011	JUS34
08/01/2011	JUS34
08/01/2011	JUS34
08/01/2011	JUS34
08/01/2011	JUS34
08/01/2011	JUS34
08/01/2011	JUS34
08/01/2011	JUS34
08/01/2011	JUS34

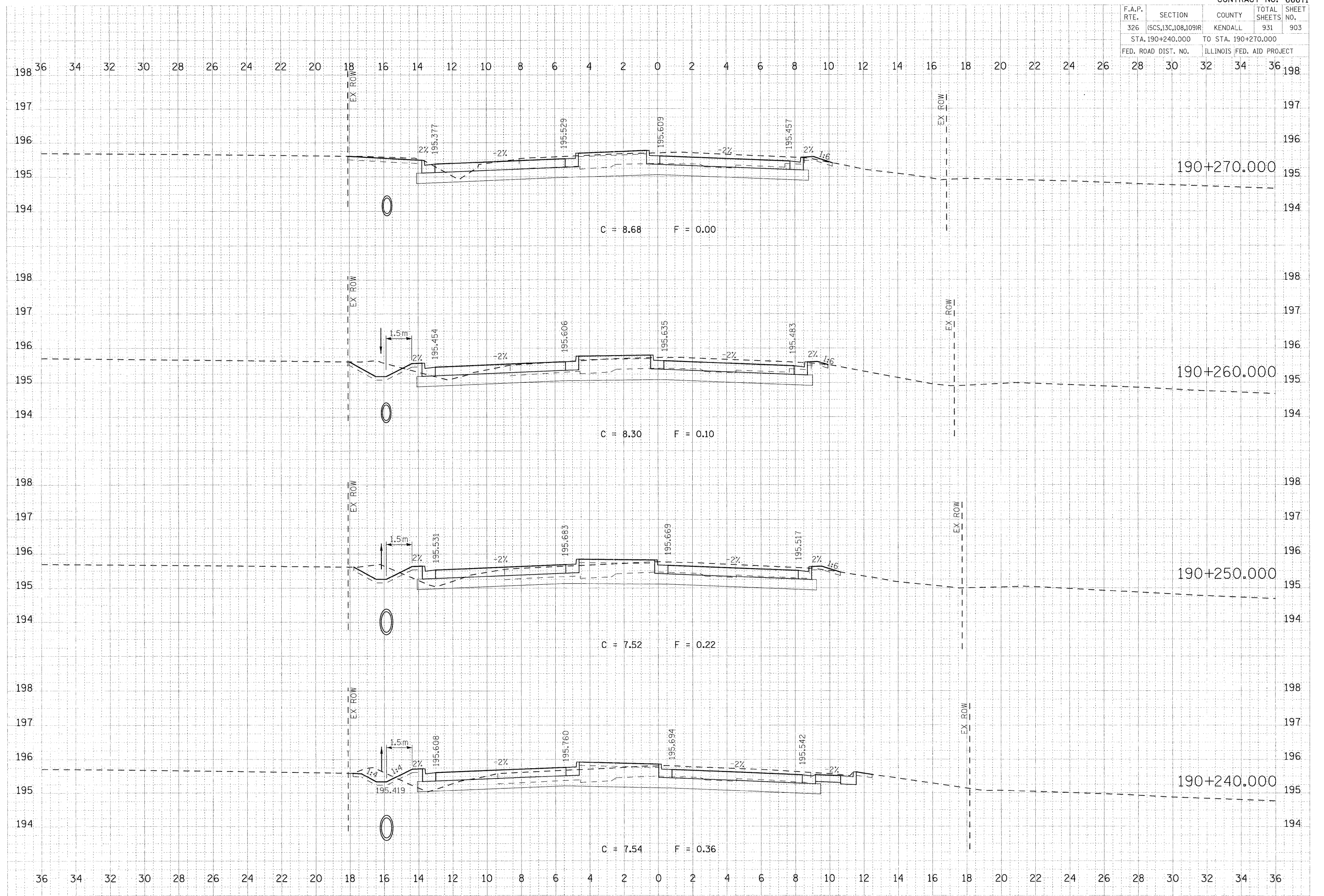
PLOT DATE = 07/26/2011  
 PLOT SCALE = 81000 / MM  
 USER NAME = JUS34

F.A.P. RTE.	SECTION	COUNTY	TOTAL SHEETS	SHEET NO.
326	(5CS,13C,108,109)R	KENDALL	931	903
STA. 190+240.000 TO STA. 190+270.000				
FED. ROAD DIST. NO.			ILLINOIS FED. AID PROJECT	

DATE	BY	DESCRIPTION
		ORIGINAL SURVEY
		NOTED BOOK
		ASB
		DATE

DATE	BY	DESCRIPTION
		ORIGINAL SURVEY
		NOTED BOOK
		ASB
		DATE

PLOT DATE = 07/26/2011  
 FILE NAME = 666666.dwg  
 PLOT SCALE = 1:1000 / MM  
 USER NAME = JUSERDESCR

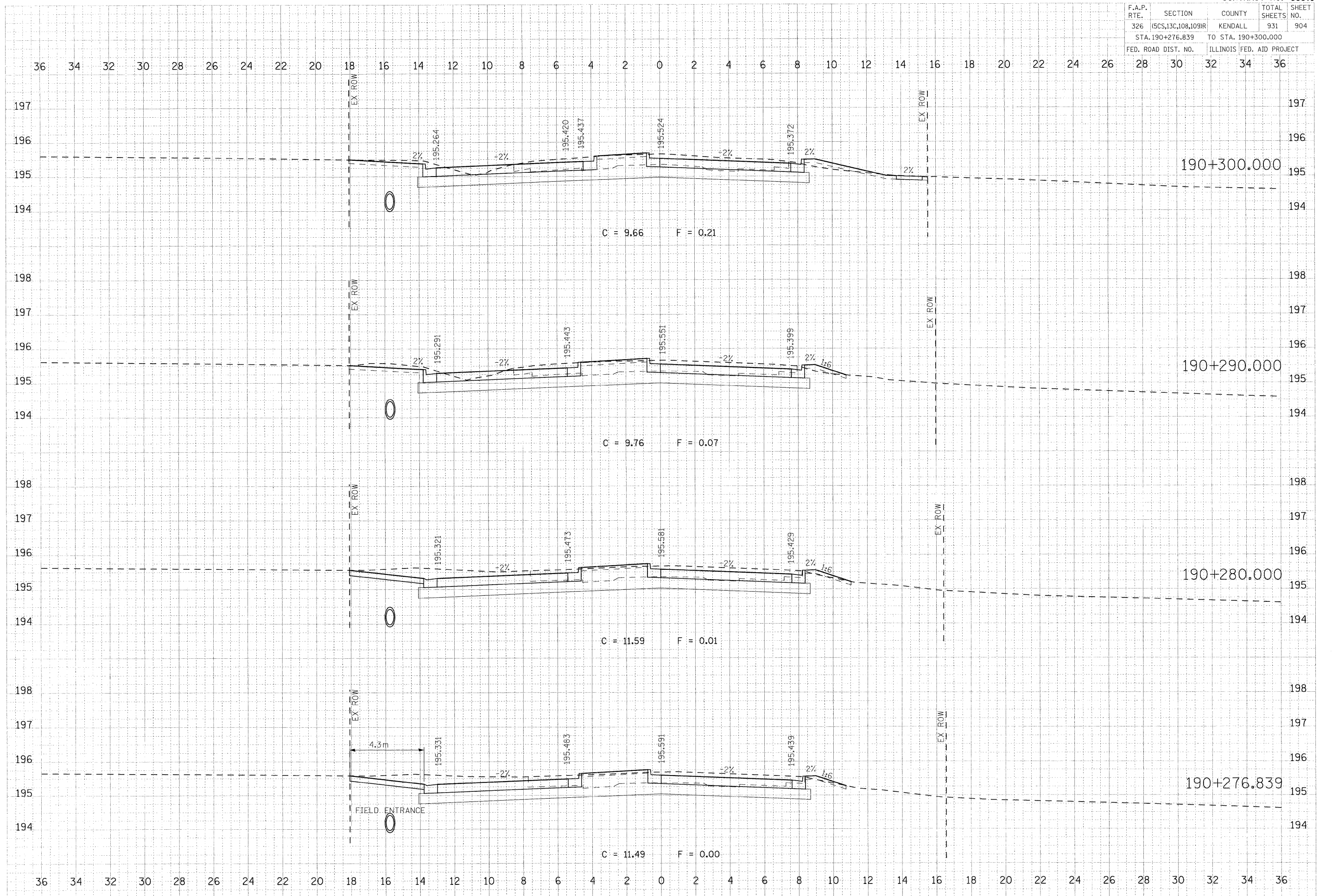


F.A.P. RTE.	SECTION	COUNTY	TOTAL SHEETS	SHEET NO.
326	(6CS,13C,108,109)R	KENDALL	931	904
STA. 190+276.839 TO STA. 190+300.000		ILLINOIS FED. AID PROJECT		

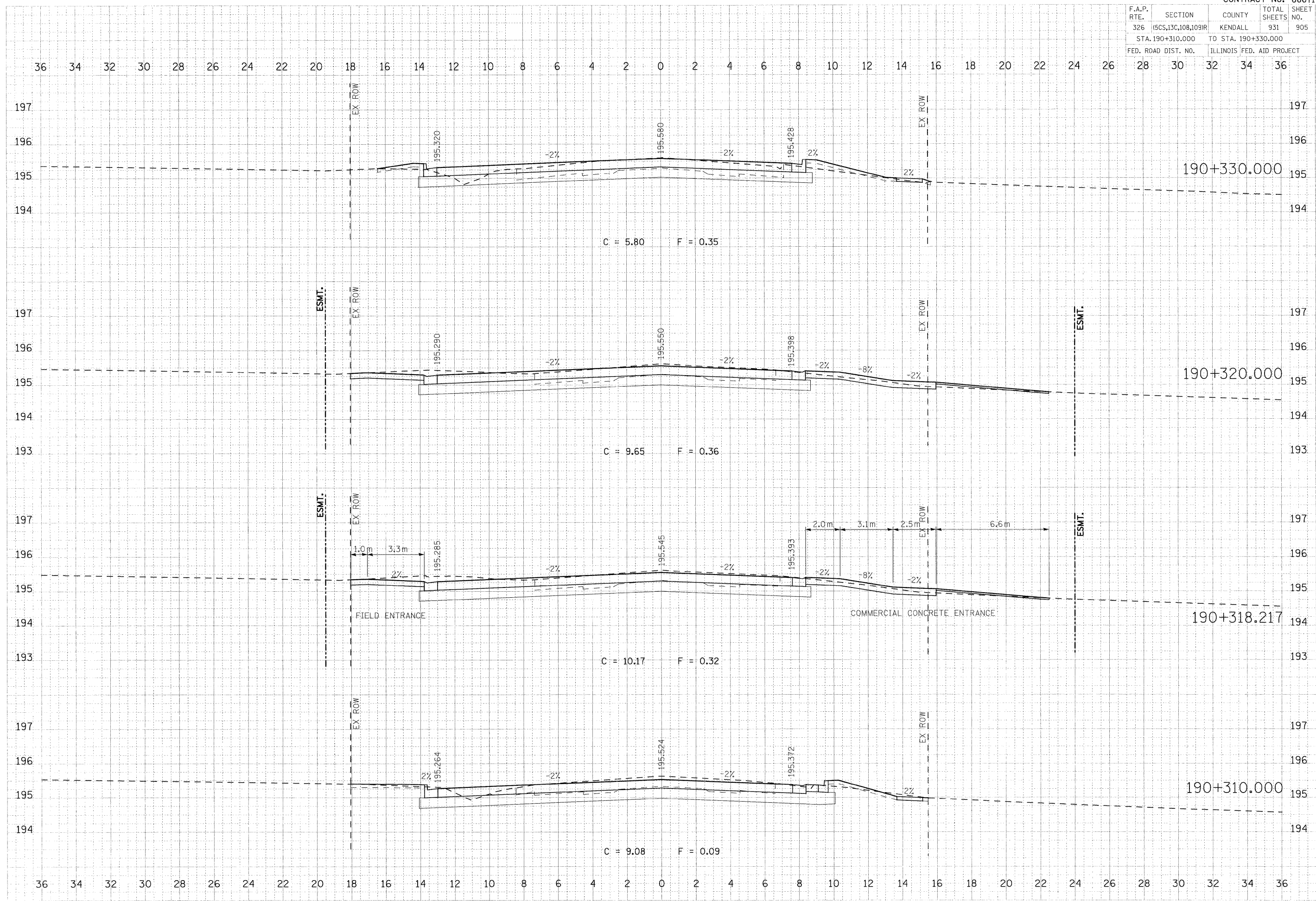
DATE	BY	DESCRIPTION

DATE	BY	DESCRIPTION

PLOT DATE = 07/26/2011  
 FILE NAME = 885-908ks\_ah+LUS34.dgn  
 PLOT SCALE = 0.1200 m / MM.  
 USER NAME = JUSEFDESOR



F.A.P. RTE.	SECTION	COUNTY	TOTAL SHEETS	SHEET NO.
326	(5CS,13C,108,109)R	KENDALL	931	905
STA. 190+310.000		TO STA. 190+330.000		
FED. ROAD DIST. NO.		ILLINOIS FED. AID PROJECT		

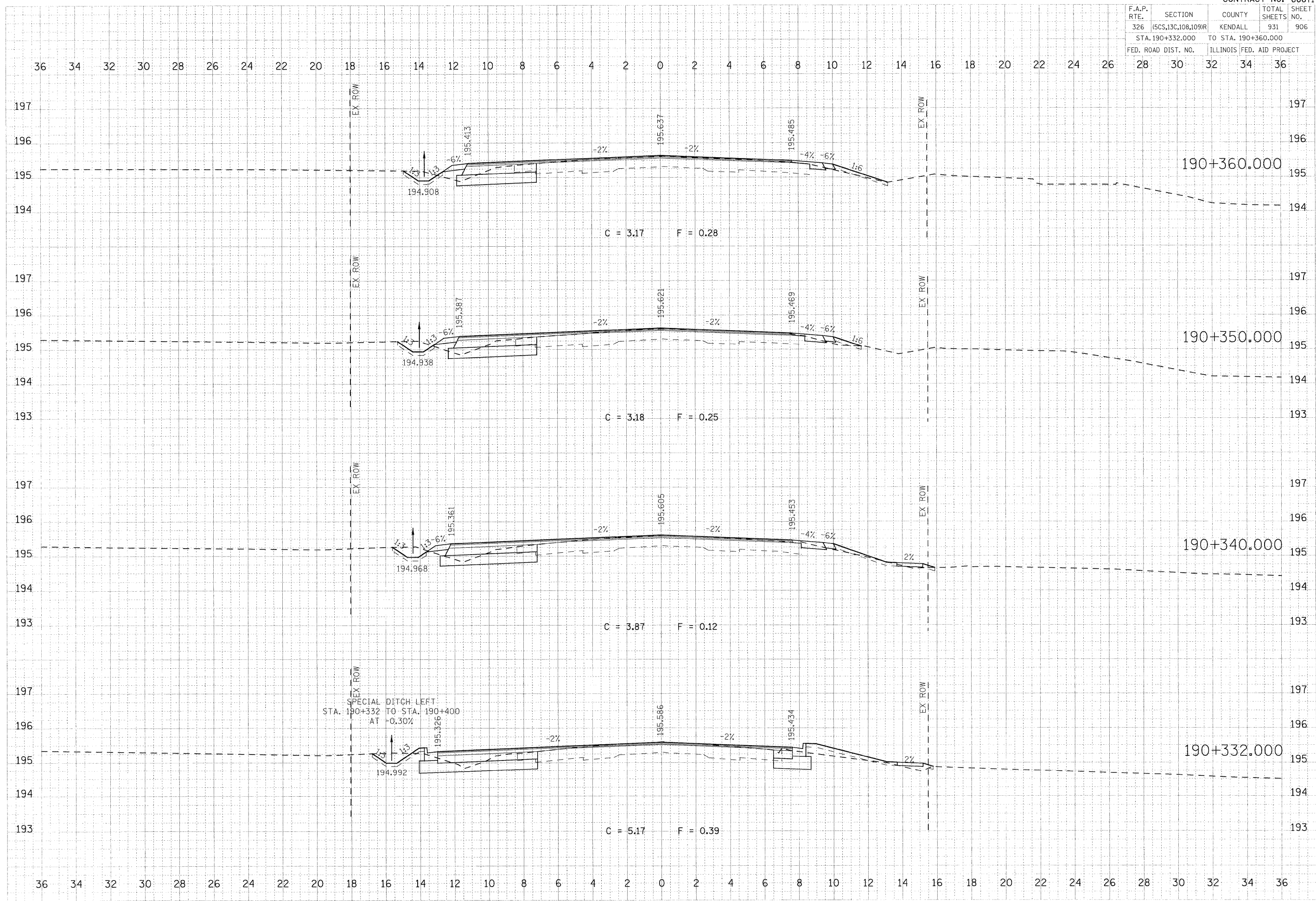


FINAL SURVEY  
 SURVEY  
 NOTE BOOK  
 TEMPERATURES  
 AREAS CHECKED

ORIGINAL SURVEY  
 SURVEY  
 NOTE BOOK  
 TEMPERATURES  
 AREAS CHECKED

PLOT DATE = 07/26/2011  
 FILE NAME = 866-905.dwg  
 PLOT SCALE = 0.1000 in MM  
 USER NAME = USERDESCR

F.A.P. RTE.	SECTION	COUNTY	TOTAL SHEETS	SHEET NO.
326	(5CS,13C,108,109)R	KENDALL	931	906
STA. 190+332.000		TO STA. 190+360.000		
FED. ROAD DIST. NO.		ILLINOIS FED. AID PROJECT		



FINAL SURVEYED DATE  
 SURVEYED DATE  
 NOTE BOOK TEMPLATE  
 AREA AREA  
 NO. AREAS CHECKED

ORIGINAL SURVEYED DATE  
 SURVEYED DATE  
 NOTE BOOK TEMPLATE  
 AREA AREA  
 NO. AREAS CHECKED

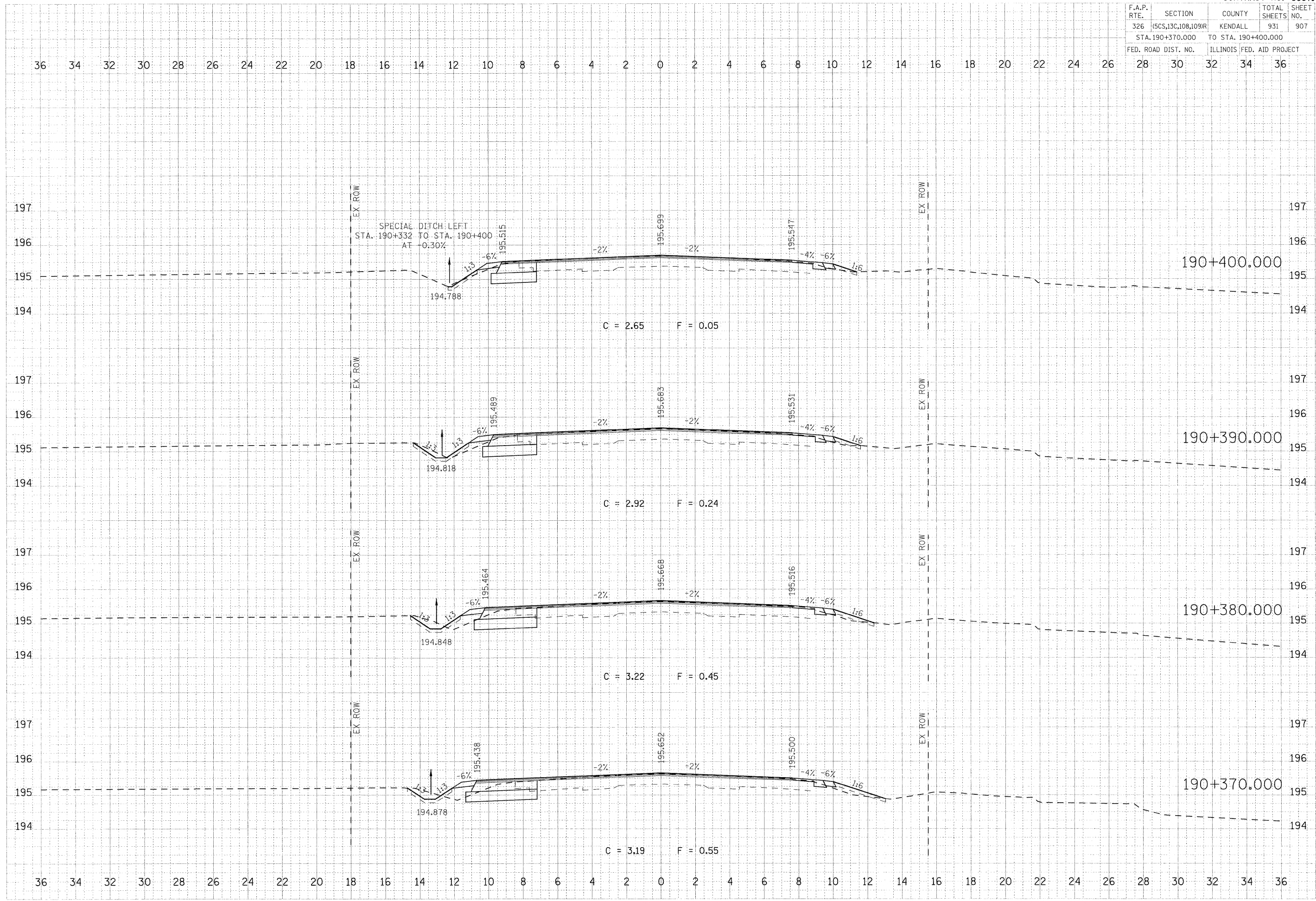
PLOT DATE = 07/26/2011  
 FILE NAME = 866-906-11-F\_US34.dgn  
 PLOT SCALE = 0.1000 IN / MM  
 USER NAME = JUSERDESCR

F.A.P. RTE.	SECTION	COUNTY	TOTAL SHEETS NO.	SHEET NO.
326	(5CS,13C,108,109)R	KENDALL	931	907
STA. 190+370.000		TO STA. 190+400.000		
FED. ROAD DIST. NO.		ILLINOIS	FED. AID PROJECT	
28	30	32	34	36

ORIGINAL SURVEY PLOTTED BY DATE  
 CHECKED BY DATE  
 DESIGNED BY DATE  
 DRAWN BY DATE  
 USER NAME = USERDESCR

ORIGINAL SURVEY PLOTTED BY DATE  
 CHECKED BY DATE  
 DESIGNED BY DATE  
 DRAWN BY DATE  
 USER NAME = USERDESCR

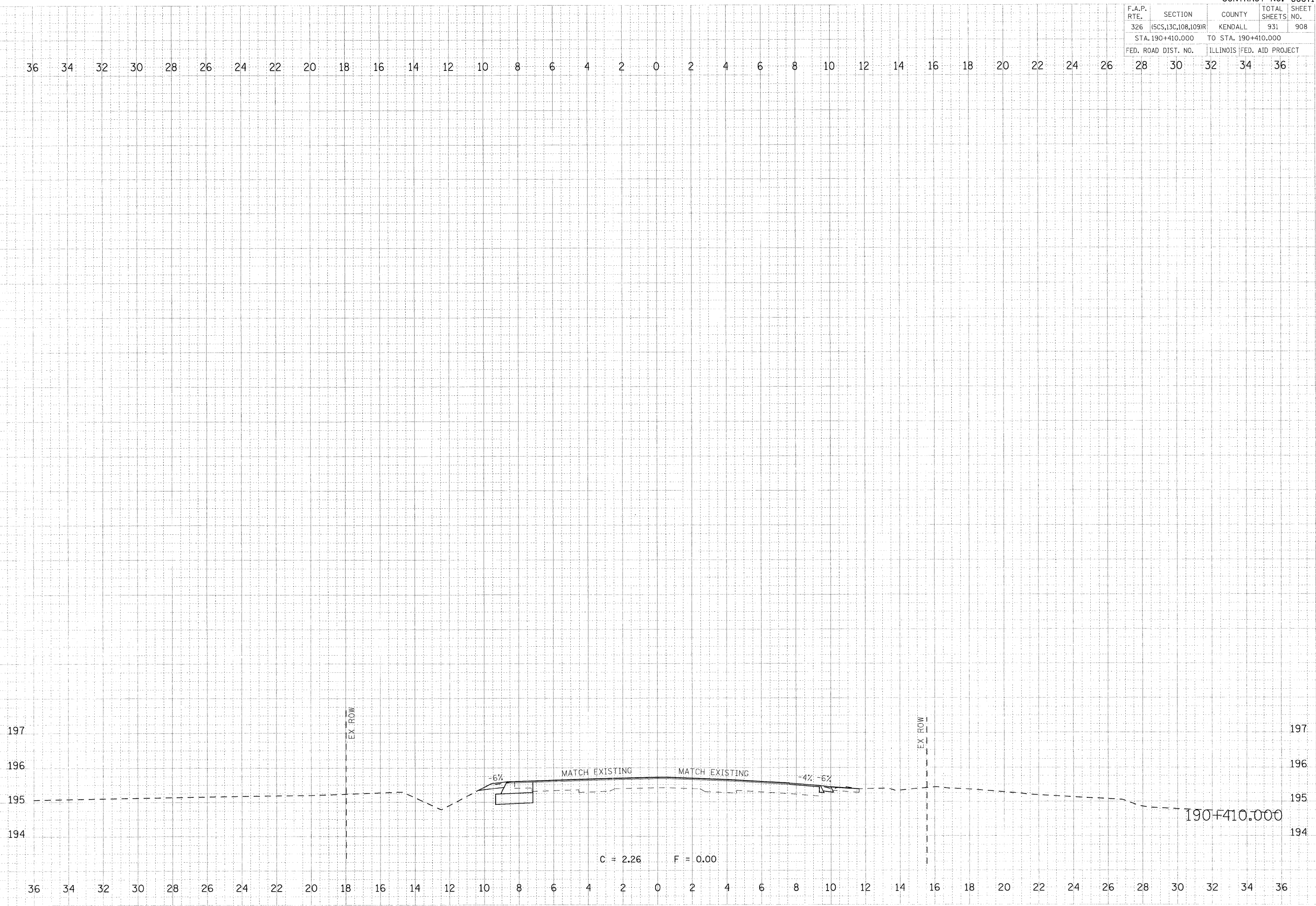
PLOT DATE = 07/26/2011  
 FILE NAME = 885-5084.dwg  
 PLOT SCALE = 0.1000" = 1' / MM  
 USER NAME = USERDESCR



F.A.P. RTE.	SECTION	COUNTY	TOTAL SHEETS	SHEET NO.
326	(5CS,13C,108,109)R	KENDALL	931	908
STA. 190+410.000		TO STA. 190+410.000		
FED. ROAD DIST. NO.		ILLINOIS FED. AID PROJECT		
28	30	32	34	36

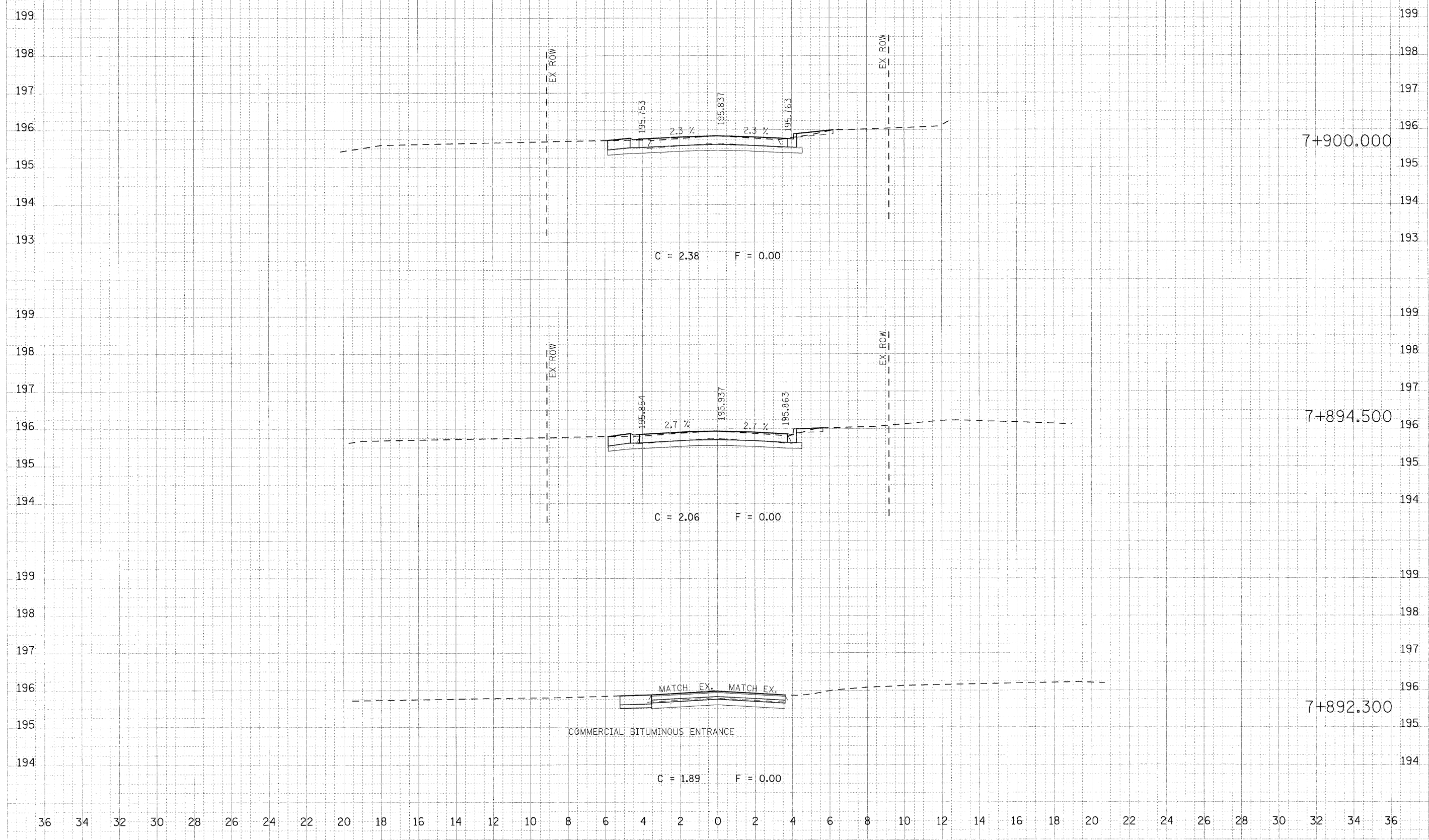
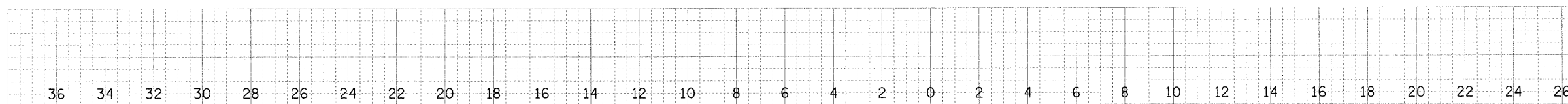
FINAL SURVEY	DATE
REVISION	
DATE	
BY	
PROJECT	
NO. 1	
DATE	
BY	
PROJECT	
NO. 1	
DATE	
BY	
PROJECT	
NO. 1	

ORIGINAL SURVEY	DATE
REVISION	
DATE	
BY	
PROJECT	
NO. 1	
DATE	
BY	
PROJECT	
NO. 1	
DATE	
BY	
PROJECT	
NO. 1	





F.A.P. RTE.	SECTION	COUNTY	TOTAL SHEETS	SHEET NO.
326	(5CS,13C,108,109)R	KENDALL	931	909
STA. 7+892.300		TO STA. 7+900.000		
FED. ROAD DIST. NO.		ILLINOIS FED. AID PROJECT		



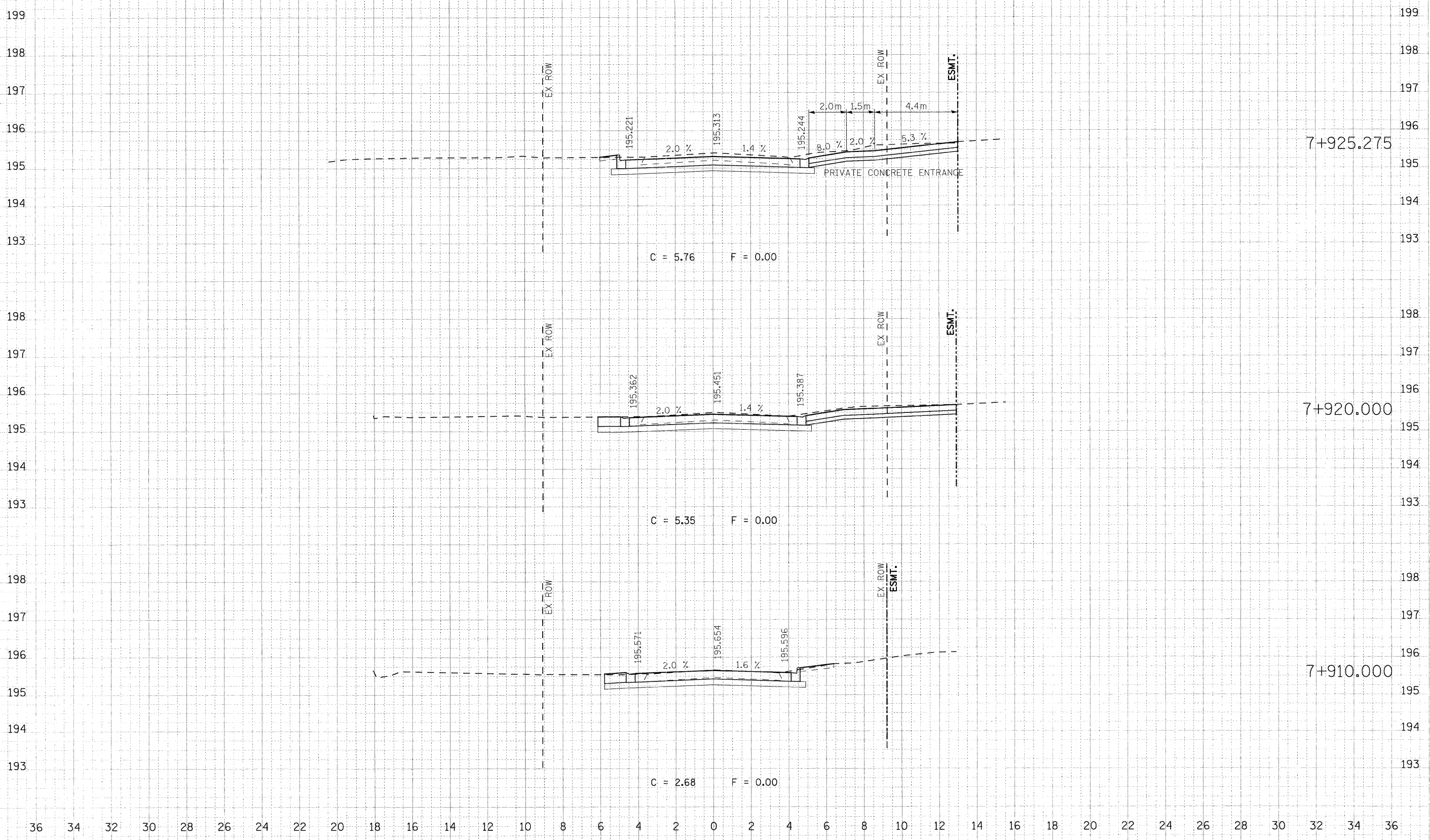
FILE	DATE
SYMBOL	BY
SCALE	
DATE	
BY	
DATE	
BY	
DATE	

ORIGINAL	DATE
SYMBOL	BY
SCALE	
DATE	
BY	
DATE	
BY	
DATE	

PLOT DATE = 07/26/2011  
 FILE NAME = 095-918-01-01-01-01.dgn  
 PLOT SCALE = 0.1000 in / MM.  
 USER NAME = USERDESCR.

F.A.P. RTE.	SECTION	COUNTY	TOTAL SHEETS	SHEET NO.
326	(5CS,13C,108,109)R	KENDALL	931	910
STA. 7+910.000 TO STA. 7+925.275				
FED. ROAD DIST. NO.		ILLINOIS FED. AID PROJECT		

36 34 32 30 28 26 24 22 20 18 16 14 12 10 8 6 4 2 0 2 4 6 8 10 12 14 16 18 20 22 24 26 28 30 32 34 36



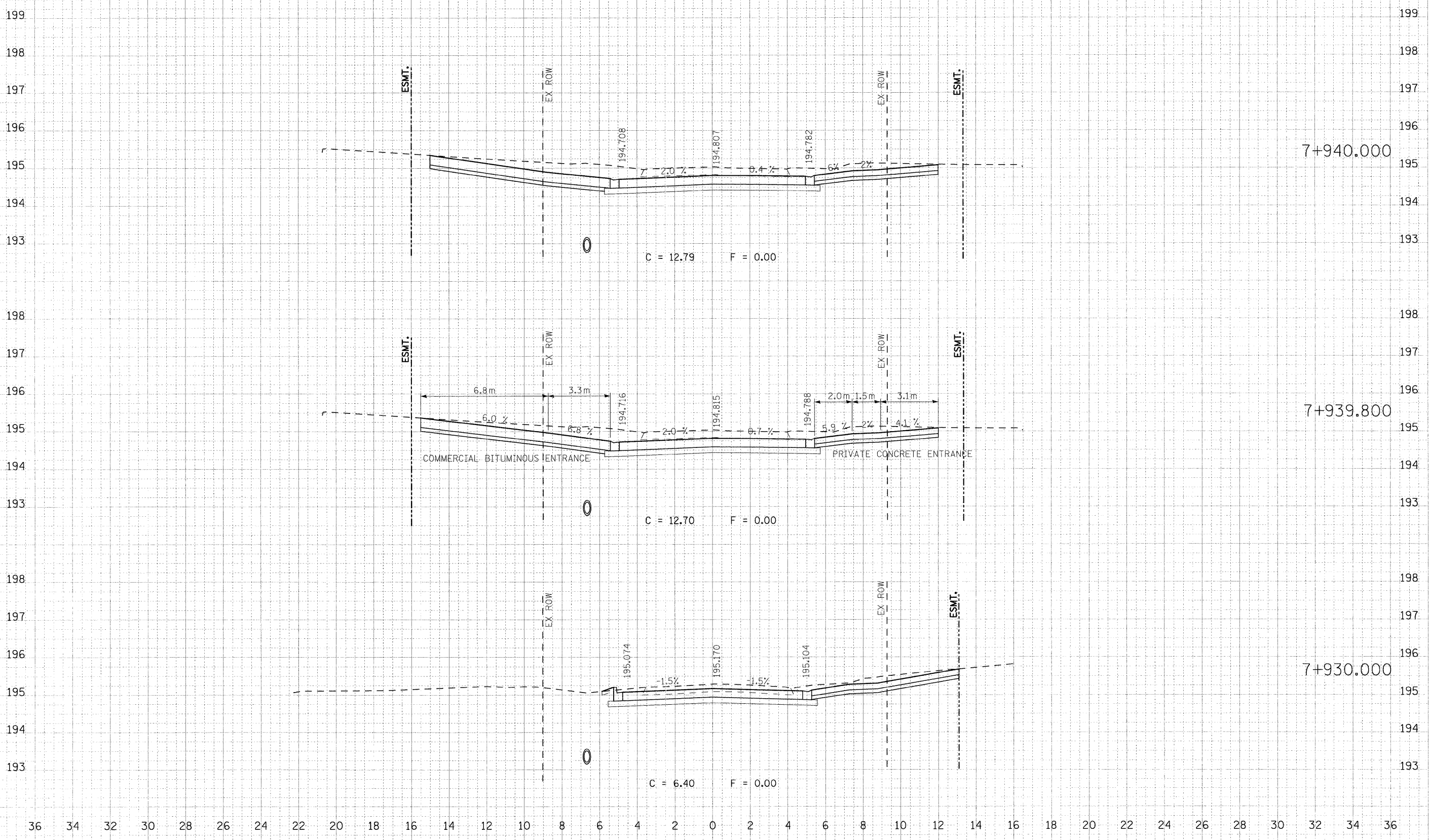
FINAL	DATE
DESIGNED	
DRAWN	
CHECKED	
IN CHARGE	

OPTIONAL	DATE
REVISION	
BY	
DATE	

PLOT DATE = 07/26/2011  
 FILE NAME = 599-918xx.hrt\_Fox.dgn  
 PLOT SCALE = 0.1200 m/mm  
 USER NAME = JUSERDESCR

F.A.P. RTE.	SECTION	COUNTY	TOTAL SHEETS	SHEET NO.
326	(5CS,13C,108,109)R	KENDALL	931	911
STA. 7+930.000 TO STA. 7+940.000			ILLINOIS FED. AID PROJECT	

36 34 32 30 28 26 24 22 20 18 16 14 12 10 8 6 4 2 0 2 4 6 8 10 12 14 16 18 20 22 24 26 28 30 32 34 36

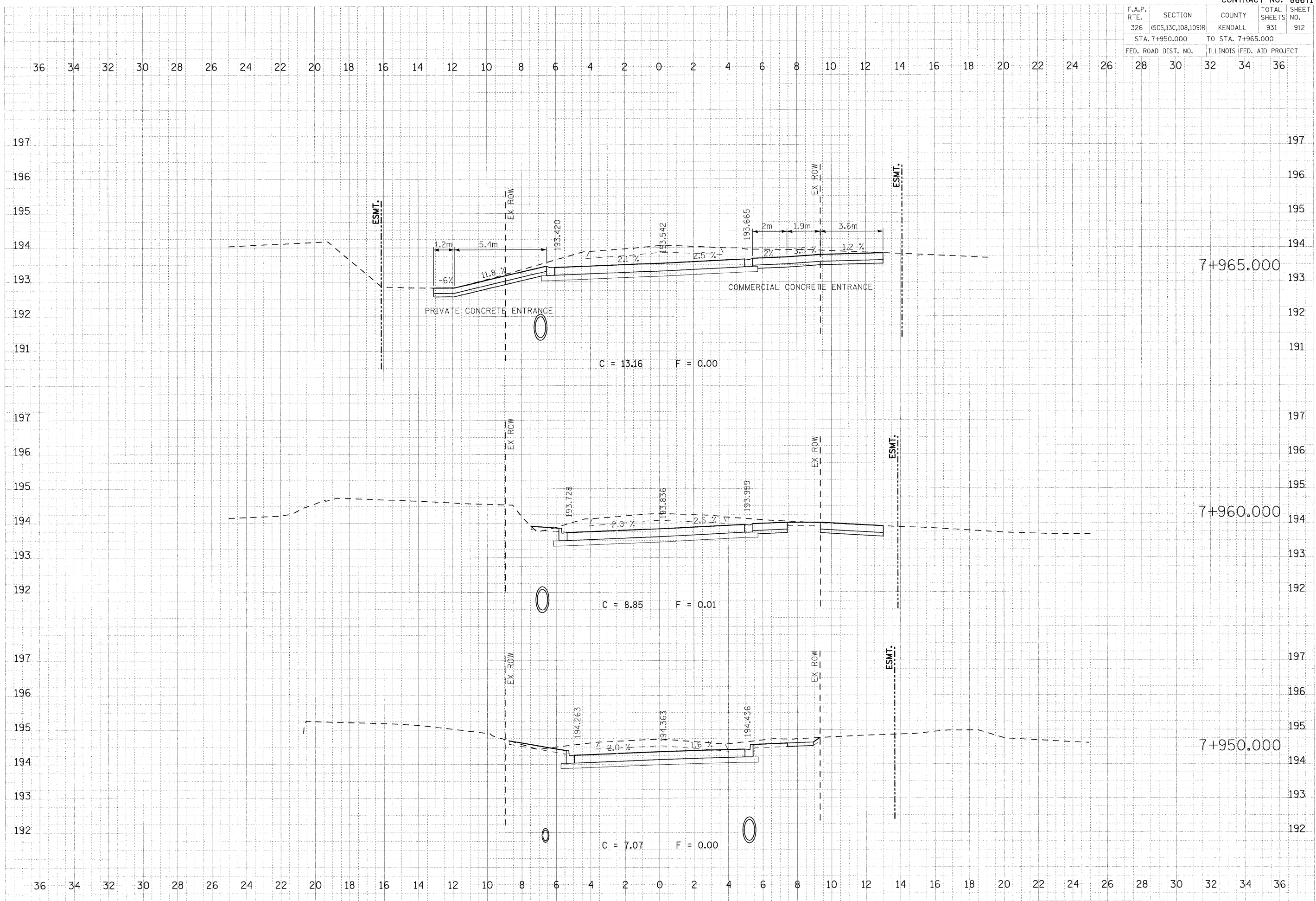


FOR	DATE
FORWARD	
REVISION	
NOTE	
AREA	
CHECKED	

ORIGINAL	DATE
FORWARD	
REVISION	
NOTE	
AREA	
CHECKED	

PLOT DATE = 07/26/2011  
 FILE NAME = 989-318.ahxf.Fov.dgn  
 PLOT SCALE = 0.1000 m / MM.  
 USER NAME = JUSERDESCR.

F.A.P. RTE.	SECTION	COUNTY	TOTAL SHEETS	SHEET NO.
326	(5CS,13C,108,109R)	KENDALL	931	912
STA. 7+950.000			TO STA. 7+965.000	
FED. ROAD DIST. NO.		ILLINOIS FED. AID PROJECT		



C = 13.16 F = 0.00

C = 8.85 F = 0.01

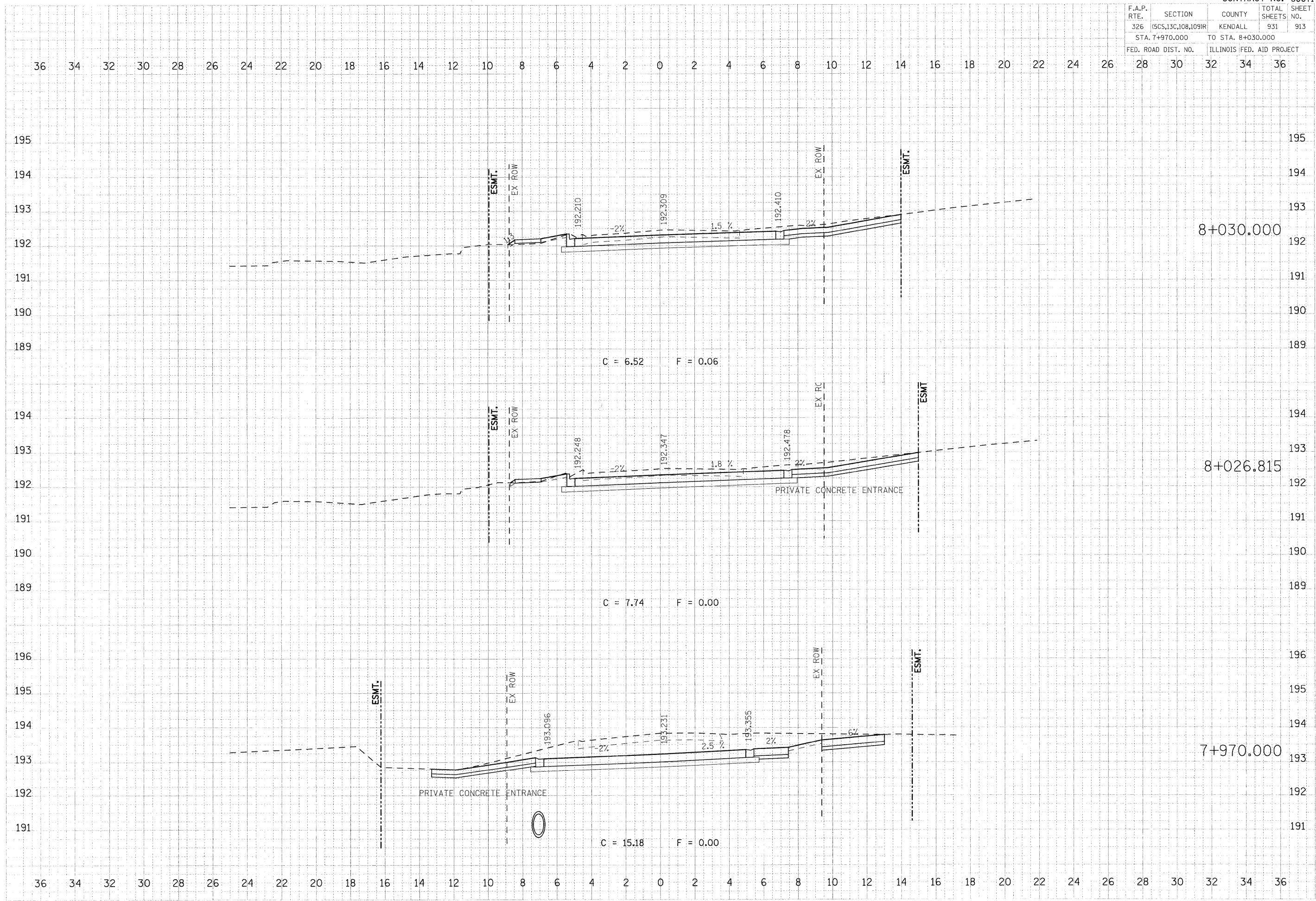
C = 7.07 F = 0.00

DATE	
BY	
REVISION	
DESCRIPTION	
DATE	
BY	
REVISION	
DESCRIPTION	
DATE	
BY	
REVISION	
DESCRIPTION	

DATE	
BY	
REVISION	
DESCRIPTION	
DATE	
BY	
REVISION	
DESCRIPTION	
DATE	
BY	
REVISION	
DESCRIPTION	

PLOT DATE = 07/26/2011  
 FILE NAME = 993-918a-ahsf\_Fox.dgn  
 PLOT SCALE = 0.1000 m / MM.  
 USER NAME = \_USERDESCR\_

F.A.P. RTE.	SECTION	COUNTY	TOTAL SHEETS	SHEET NO.
326	(5CS,13C,108,109)R	KENDALL	931	913
STA. 7+970.000		TO STA. 8+030.000		
FED. ROAD DIST. NO.		ILLINOIS FED. AID PROJECT		
28	30	32	34	36



FINAL  
SURVEY  
NOTE BOOK  
NO.

PROJECT  
SURVEY  
NOTE BOOK  
NO.

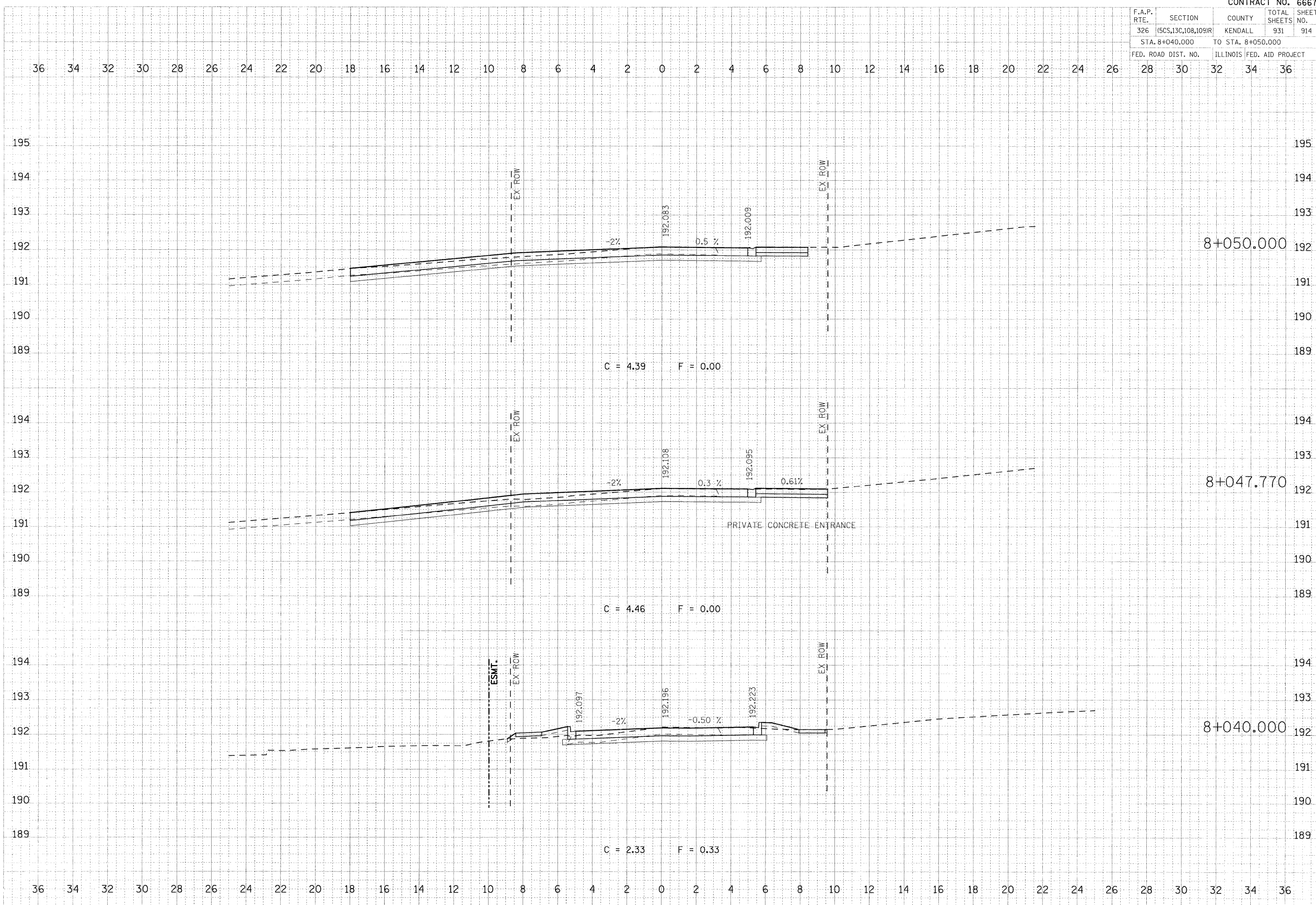
PLOT DATE = 07/26/2011  
FILE NAME = 899-918xx-hhf\_Fox.dgn  
PLOT SCALE = 0.1000 m / MM  
USER NAME = JUSERDESCR

F.A.P. RTE.	SECTION	COUNTY	TOTAL SHEETS NO.	SHEET NO.
326	(5CS,13C,108,109)R	KENDALL	931	914
STA. 8+040.000		TO STA. 8+050.000		
FED. ROAD DIST. NO.		ILLINOIS	FED. AID PROJECT	
28	30	32	34	36

FINAL SURVEY SURVEYED PLOTTED DATE  
 NOTE: BIDD' FORMS ARE CHECKED  
 NO.

ORIGINAL SURVEY SURVEYED PLOTTED DATE  
 NOTE: BIDD' FORMS ARE CHECKED  
 NO.

PLOT DATE = 07/26/2011  
 FILE NAME = 909-918x-shft\_Fox.dgn  
 PLOT SCALE = 0.1000 m / MM.  
 USER NAME = USERDESCR.

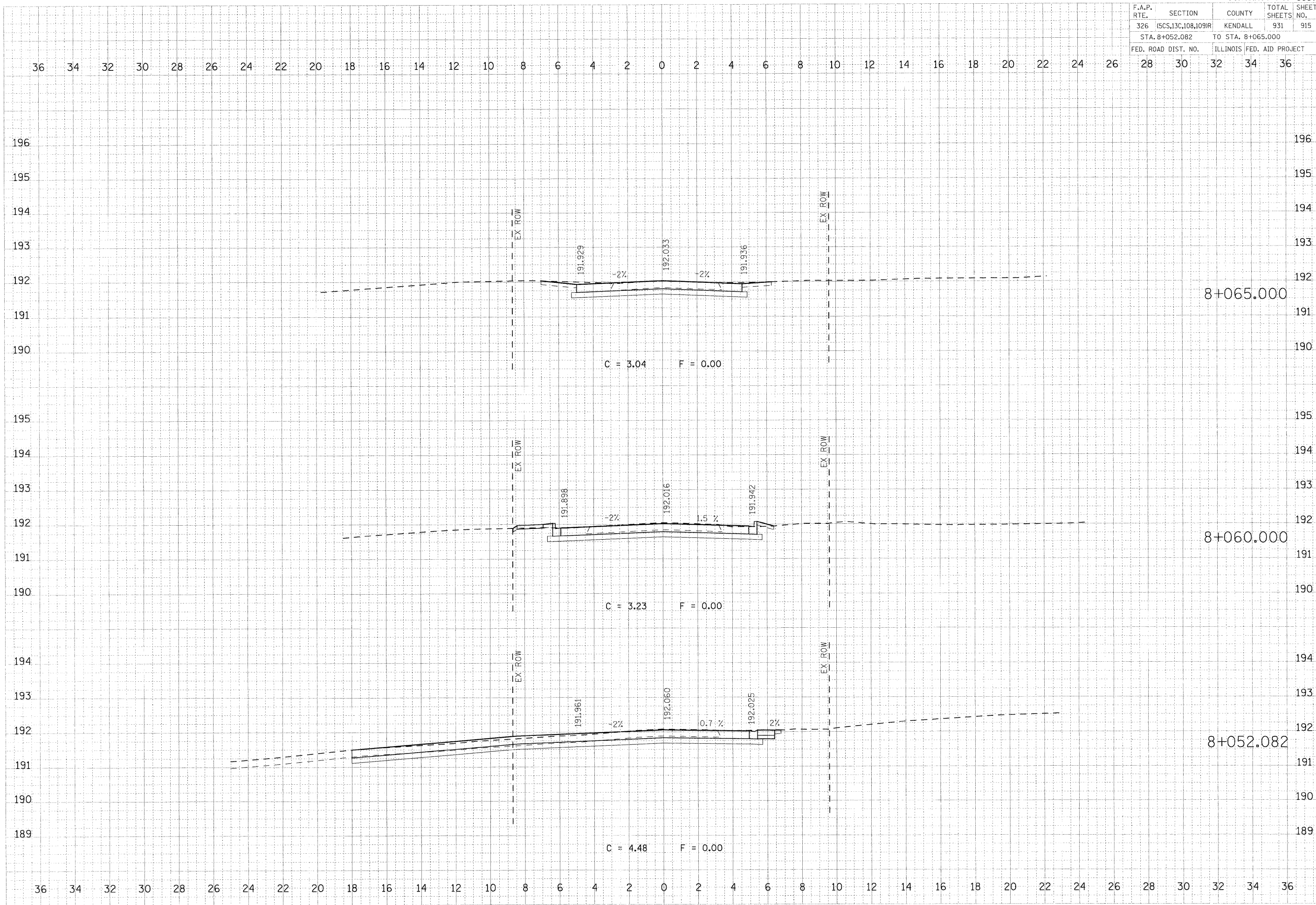


F.A.P. RTE.	SECTION	COUNTY	TOTAL SHEETS	SHEET NO.
326	(5CS,13C,108,109R)	KENDALL	931	915
STA. 8+052.082		TO STA. 8+065.000		
FED. ROAD DIST. NO.		ILLINOIS FED. AID PROJECT		

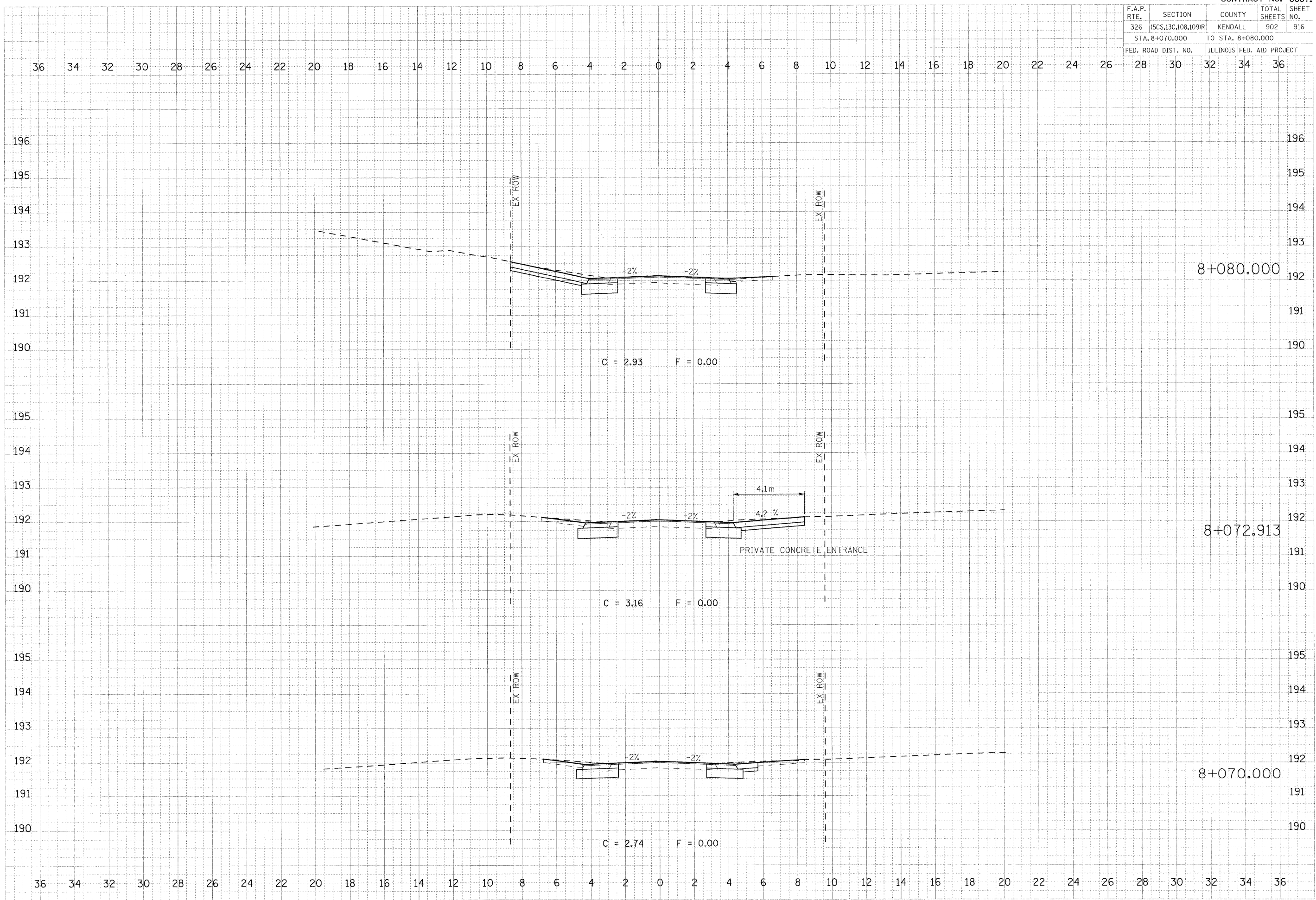
DATE	BY

DATE	BY

PLOT DATE = 07/26/2011  
 FILE NAME = 909-918a.dwg  
 PLOT SCALE = 0.1000 m / MM.  
 USER NAME = USERDESCR.



F.A.P. RTE.	SECTION	COUNTY	TOTAL SHEETS	SHEET NO.
326	(5CS,13C,108,109)R	KENDALL	902	916
STA. 8+070.000		TO STA. 8+080.000		
FED. ROAD DIST. NO.		ILLINOIS FED. AID PROJECT		



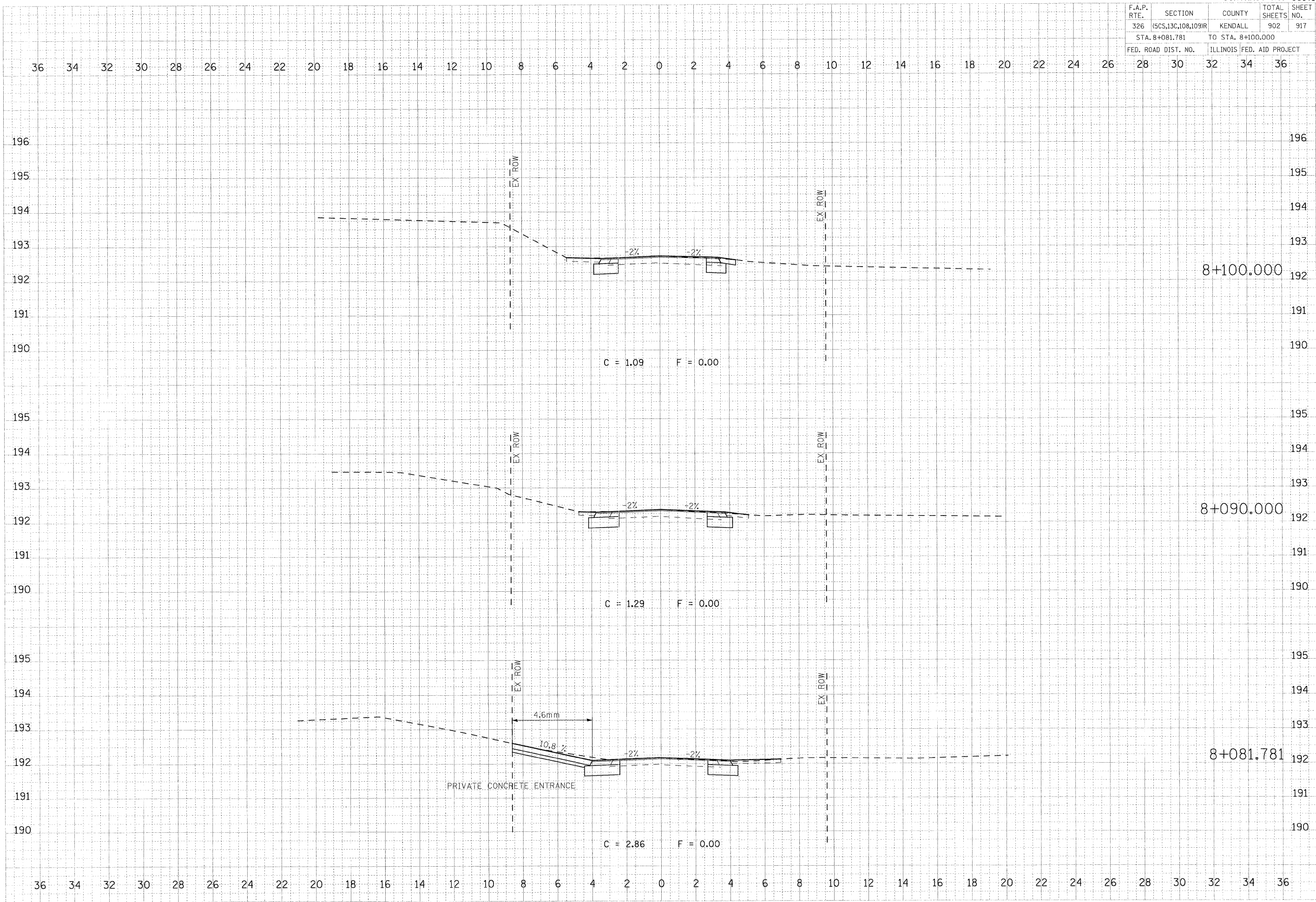
FINAL	DATE
SURVEY	BY
PLACED	
TEMP	
NOTE BOOK	
AREAS CHECKED	
SIG.	

ORIGINAL	DATE
SURVEY	BY
PLACED	
TEMP	
NOTE BOOK	
AREAS CHECKED	
SIG.	

PLOT DATE = 07/26/2011  
 FILE NAME = 999-918x-1st.Foxdgn  
 PLOT SCALE = 0.1000 m / MM.  
 USER NAME = USERDESCR



F.A.P. RTE.	SECTION	COUNTY	TOTAL SHEETS	SHEET NO.
326	(5CS,13C,108,109)R	KENDALL	902	917
STA. 8+081.781		TO STA. 8+100.000		
FED. ROAD DIST. NO.		ILLINOIS FED. AID PROJECT		



FINAL SURVEY	SURVEYED	BY	DATE
NOTE BOOK	PLOTTED		
NO.	TEMPLATE		
	AREAS CHECKED		

ORIGINAL SURVEY	SURVEYED	BY	DATE
NOTE BOOK	PLOTTED		
NO.	TEMPLATE		
	AREAS CHECKED		

PLOT DATE = 07/26/2011  
 FILE NAME = 909-918x-141f.Fox.dgn  
 PLOT SCALE = 0.1000 m / MM.  
 USER NAME = USERESDCL

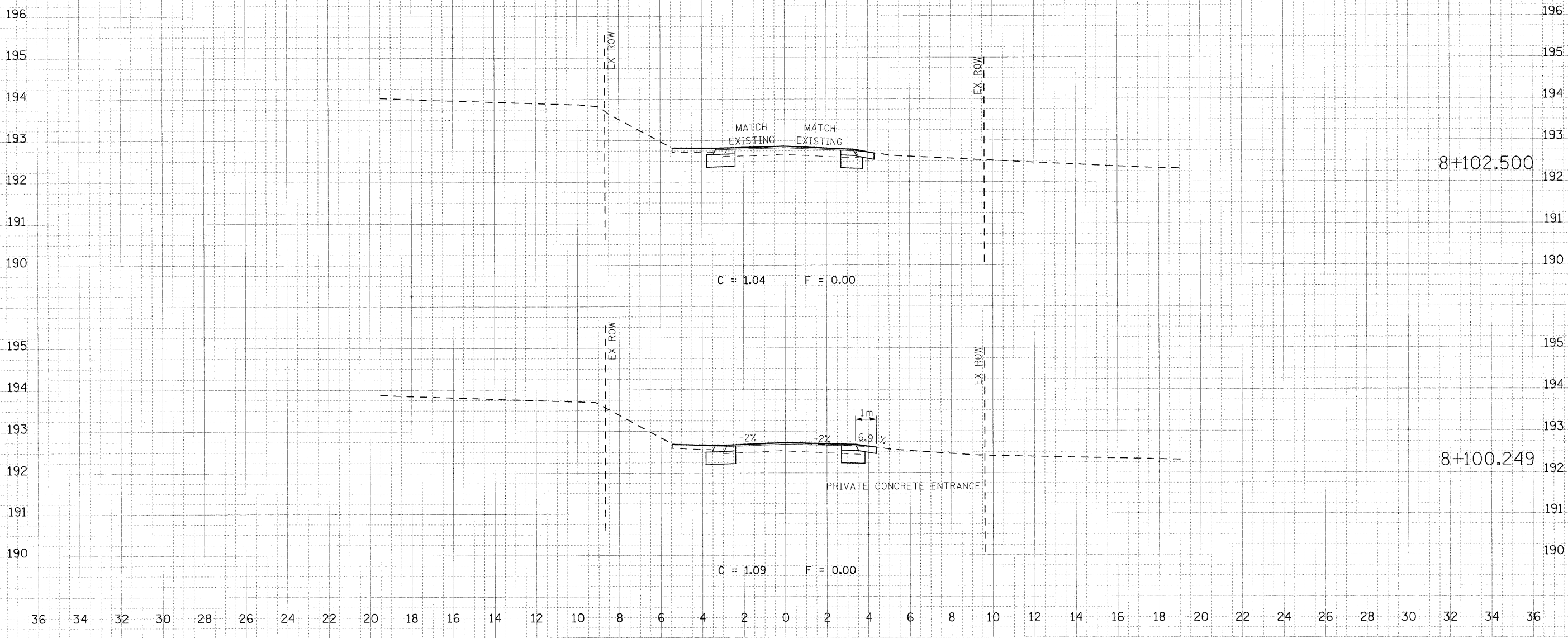
F.A.P. RTE.	SECTION	COUNTY	TOTAL SHEETS	SHEET NO.
326	(5CS,13C,108,109)R	KENDALL	931	918
STA. 8+100.249		TO STA. 8+102.500		
FED. ROAD DIST. NO.		ILLINOIS FED. AID PROJECT		

36 34 32 30 28 26 24 22 20 18 16 14 12 10 8 6 4 2 0 2 4 6 8 10 12 14 16 18 20 22 24 26 28 30 32 34 36

FINAL SURVEY	SUPERVISED	DATE
NOTE BOOK	PLOTTED	
NO.	TEMPLE	
	AREAS CHECKED	

ORIGINAL SURVEY	SUPERVISED	DATE
NOTE BOOK	PLOTTED	
NO.	TEMPLE	
	AREAS CHECKED	

PLOT DATE = 07/26/2011  
 FILE NAME = 909-918x-mhf.Fox.dgn  
 PLOT SCALE = 0.1000 m / MM.  
 USER NAME = \_USERDESCR\_

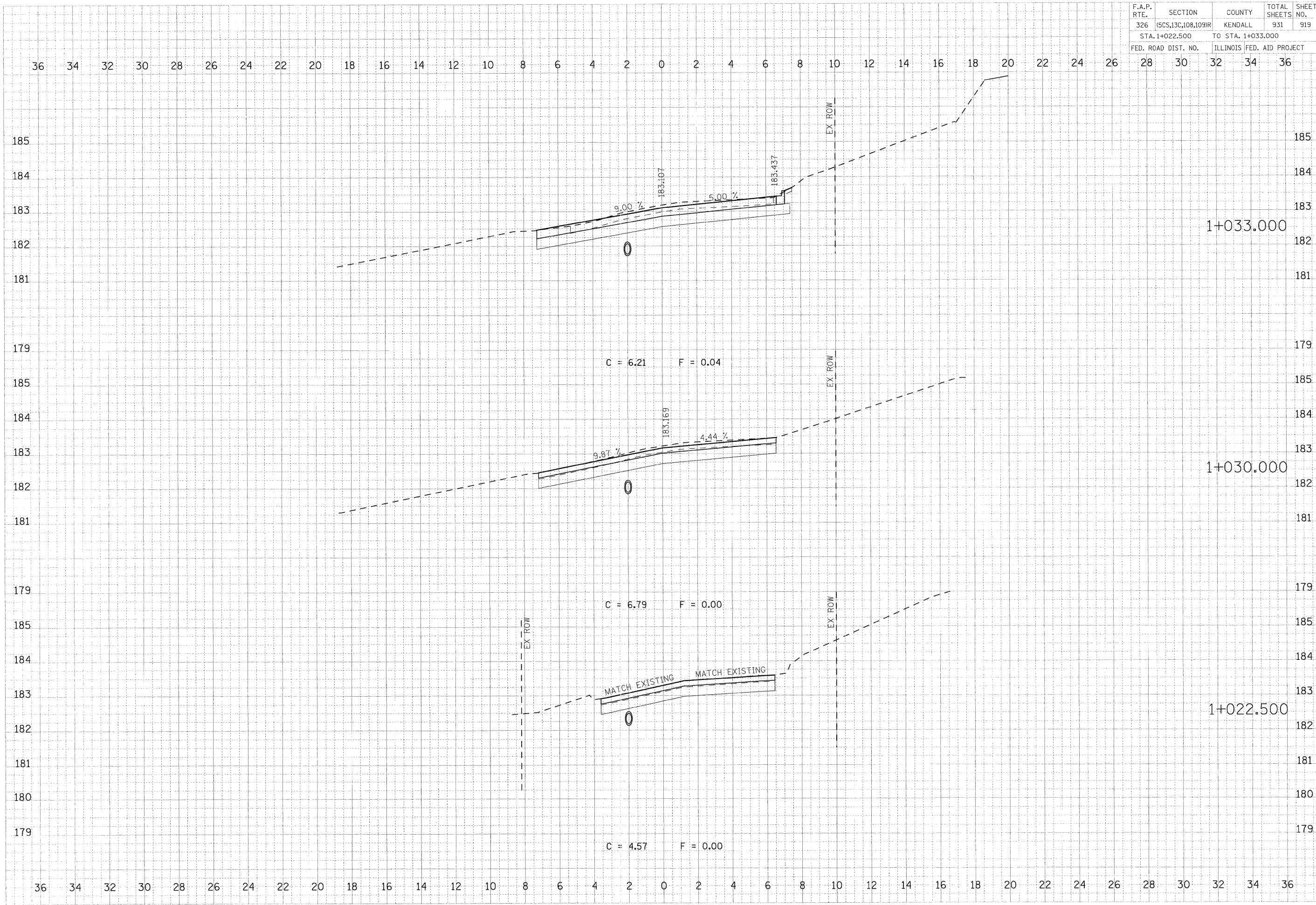


F.A.P. RTE.	SECTION	COUNTY	TOTAL SHEETS	SHEET NO.
326	(6CS,13C,108,109R)	KENDALL	931	919
STA. 1+022.500		TO STA. 1+033.000		
FED. ROAD DIST. NO.		ILLINOIS FED. AID PROJECT		

DATE	BY	REVISION
		1. SURVEYED
		2. PLOTTED
		3. TEMPLATE
		4. AREAS CHECKED

DATE	BY	REVISION
		1. ORIGINAL SURVEY
		2. PLOTTED
		3. TEMPLATE
		4. AREAS CHECKED

PLOT DATE = 07/26/2011  
 FILE NAME = 919-921ks-htf-VanEmmonWest.dgn  
 PLOT SCALE = 0.1000 m / MM.  
 USER NAME = USERDESCH

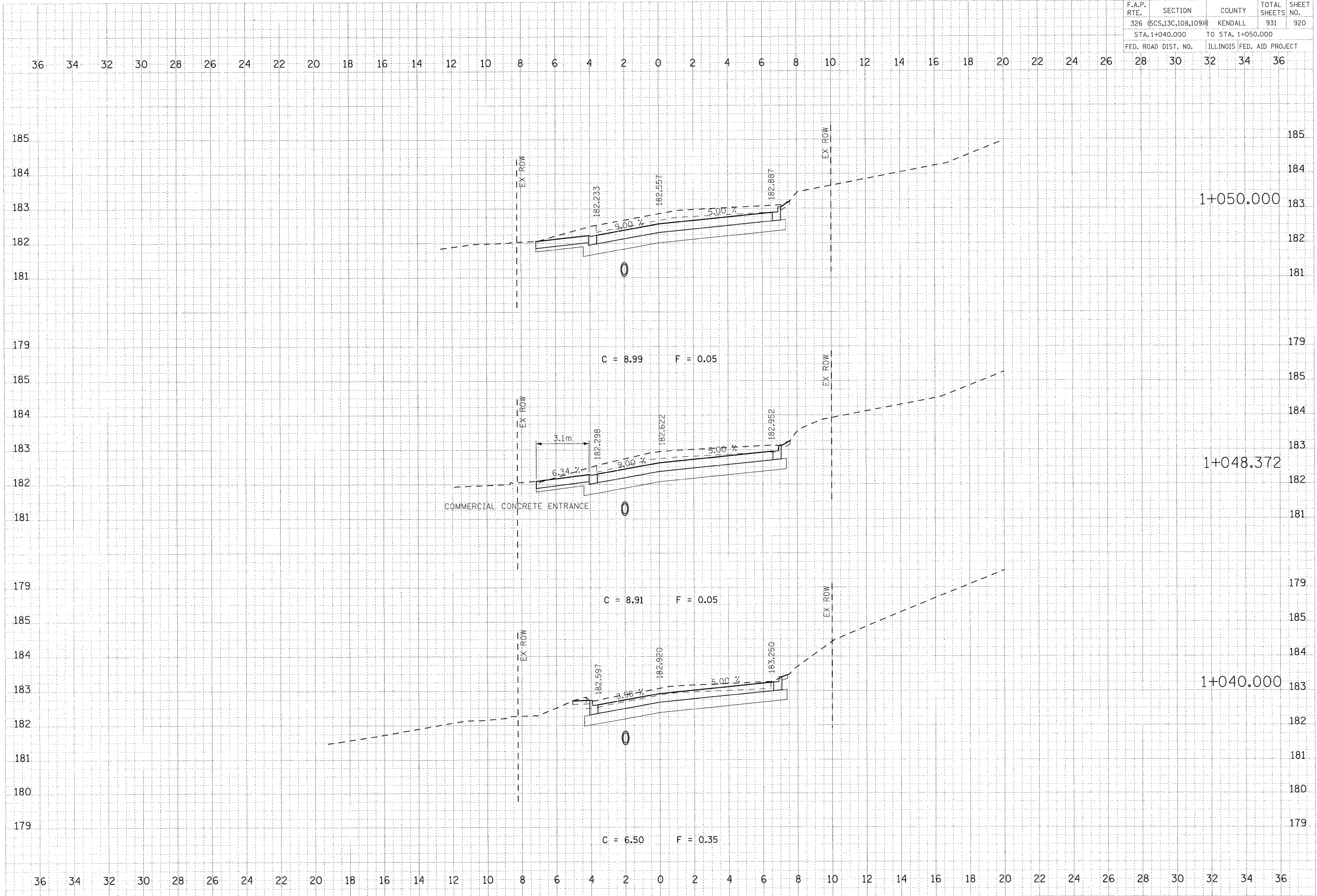


F.A.P. RTE.	SECTION	COUNTY	TOTAL SHEETS	SHEET NO.
326 (5CS,13C,108,109)R		KENDALL	931	920
STA. 1+040.000		TO STA. 1+050.000		
FED. ROAD DIST. NO.		ILLINOIS FED. AID PROJECT		

DATE	BY	DESCRIPTION
07/26/2011	WV	FINAL SURVEY
		SUPERSED
		NOTED
		PLOTTED
		TEMP. DATE
		TEMP. TIME
		TEMP. AREA
		TEMP. CHECKED
		TEMP. NO.

DATE	BY	DESCRIPTION
07/26/2011	WV	ORIGINAL SURVEY
		SUPERSED
		NOTED
		PLOTTED
		TEMP. DATE
		TEMP. TIME
		TEMP. AREA
		TEMP. CHECKED
		TEMP. NO.

PLOT DATE = 07/26/2011  
 FILE NAME = 919-321.vst  
 PLOT SCALE = 0.1000 m / MM.  
 USER NAME = USERDESCR.

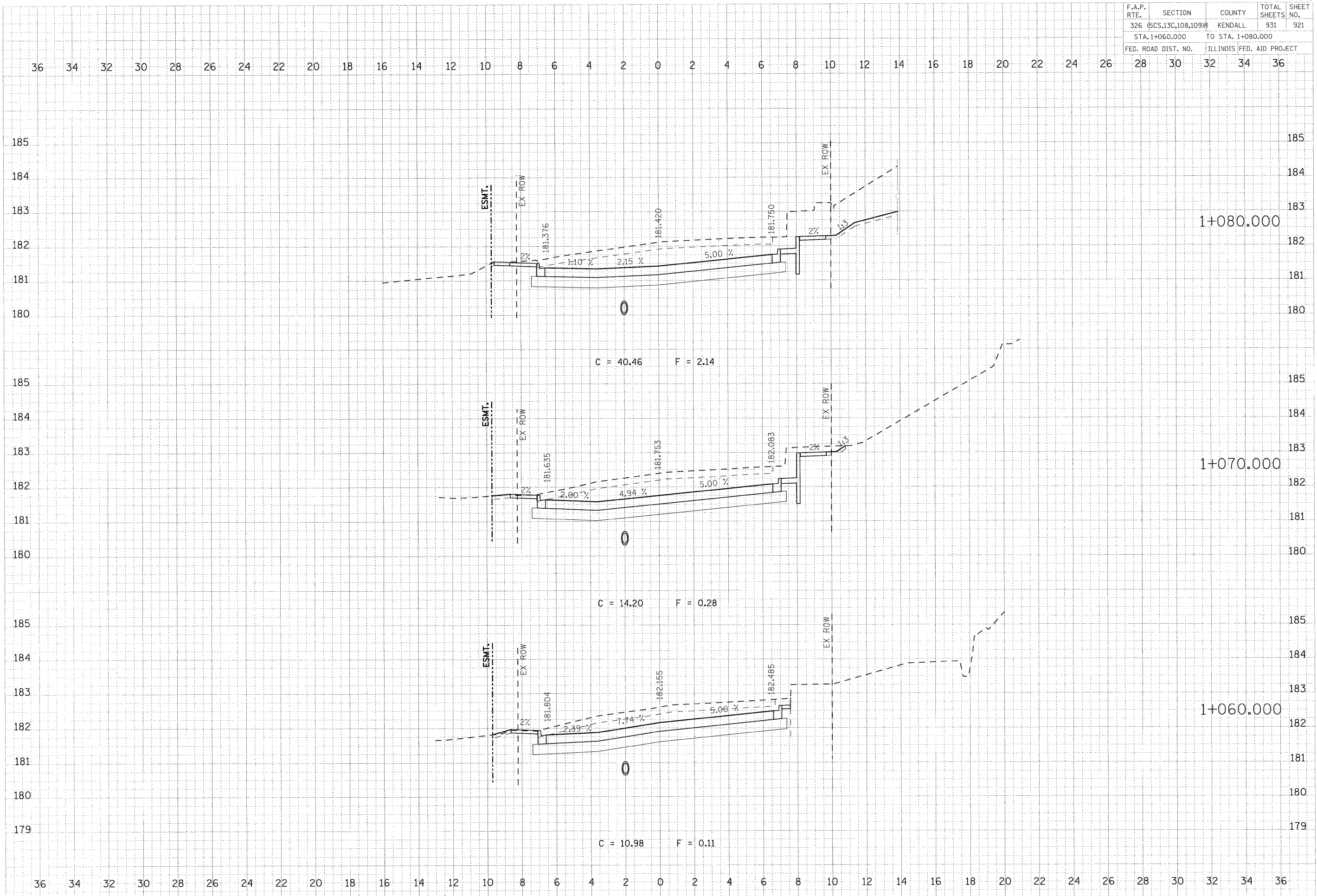


F.A.P. RTE.	SECTION	COUNTY	TOTAL SHEETS	SHEET NO.
326 (5CS,13C,108,109)R		KENDALL	931	921
STA. 1+060.000		TO STA. 1+080.000		
FED. ROAD DIST. NO.		ILLINOIS FED. AID PROJECT		

DATE	BY

DATE	BY

PLOT DATE = 07/26/2011  
 FILE NAME = 919-321.kst-shf-VanEmmonWest.dgn  
 PLOT SCALE = 0.1000 m / MM.  
 USER NAME = \_USERDESCR.

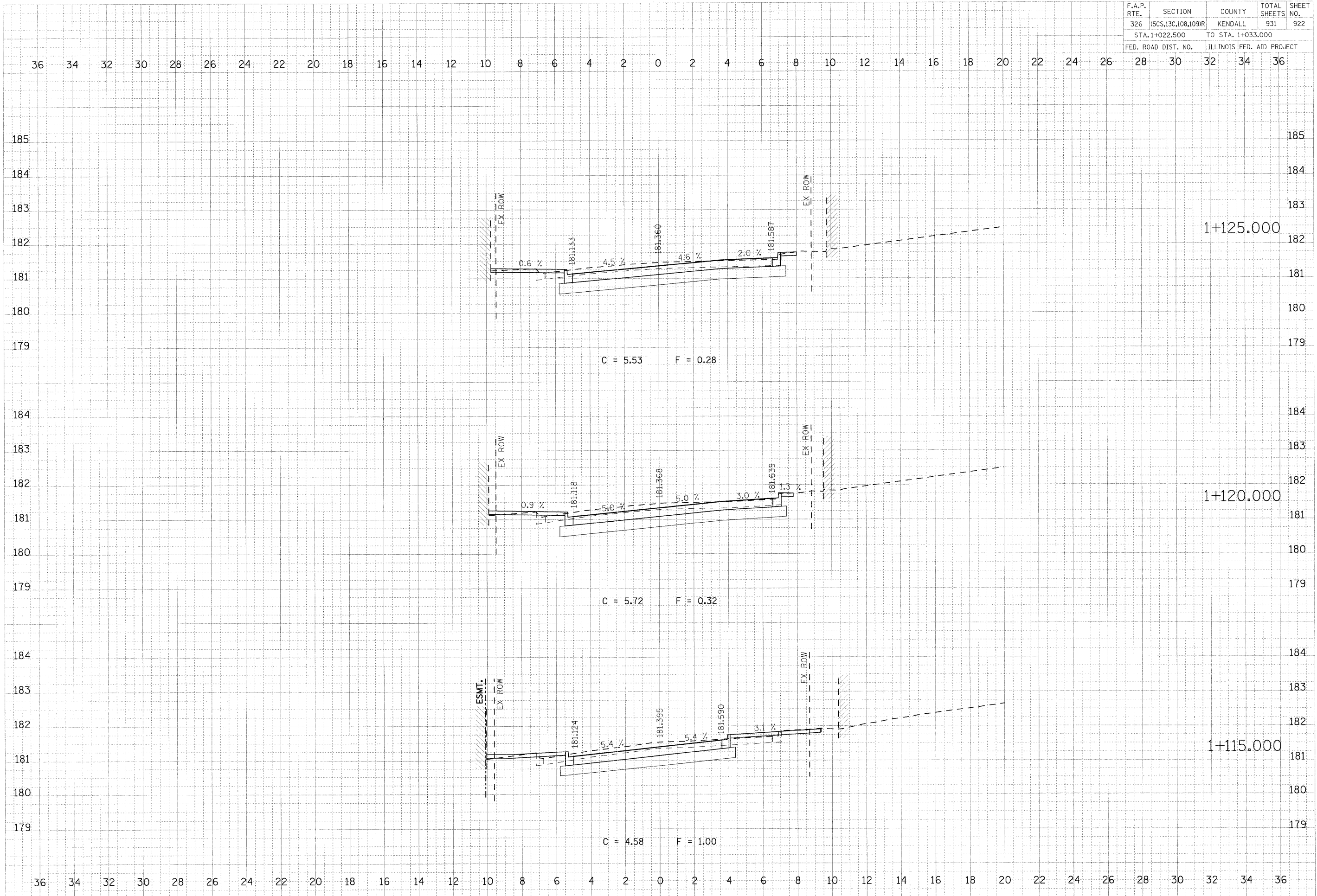


F.A.P. RTE.	SECTION	COUNTY	TOTAL SHEETS	SHEET NO.
326	15CS,13C,108,109R	KENDALL	931	922
STA. 1+022.500		TO STA. 1+033.000		
FED. ROAD DIST. NO.		ILLINOIS FED. AID PROJECT		

DATE	BY	REVISION

DATE	BY	REVISION

PLOT DATE = 07/26/2011  
 FILE NAME = 922-923k.ehpt.VanEmmon-East.dgn  
 PLOT SCALE = 0.1000 m / MM.  
 USER NAME = JBERDESCR.



C = 5.53    F = 0.28

C = 5.72    F = 0.32

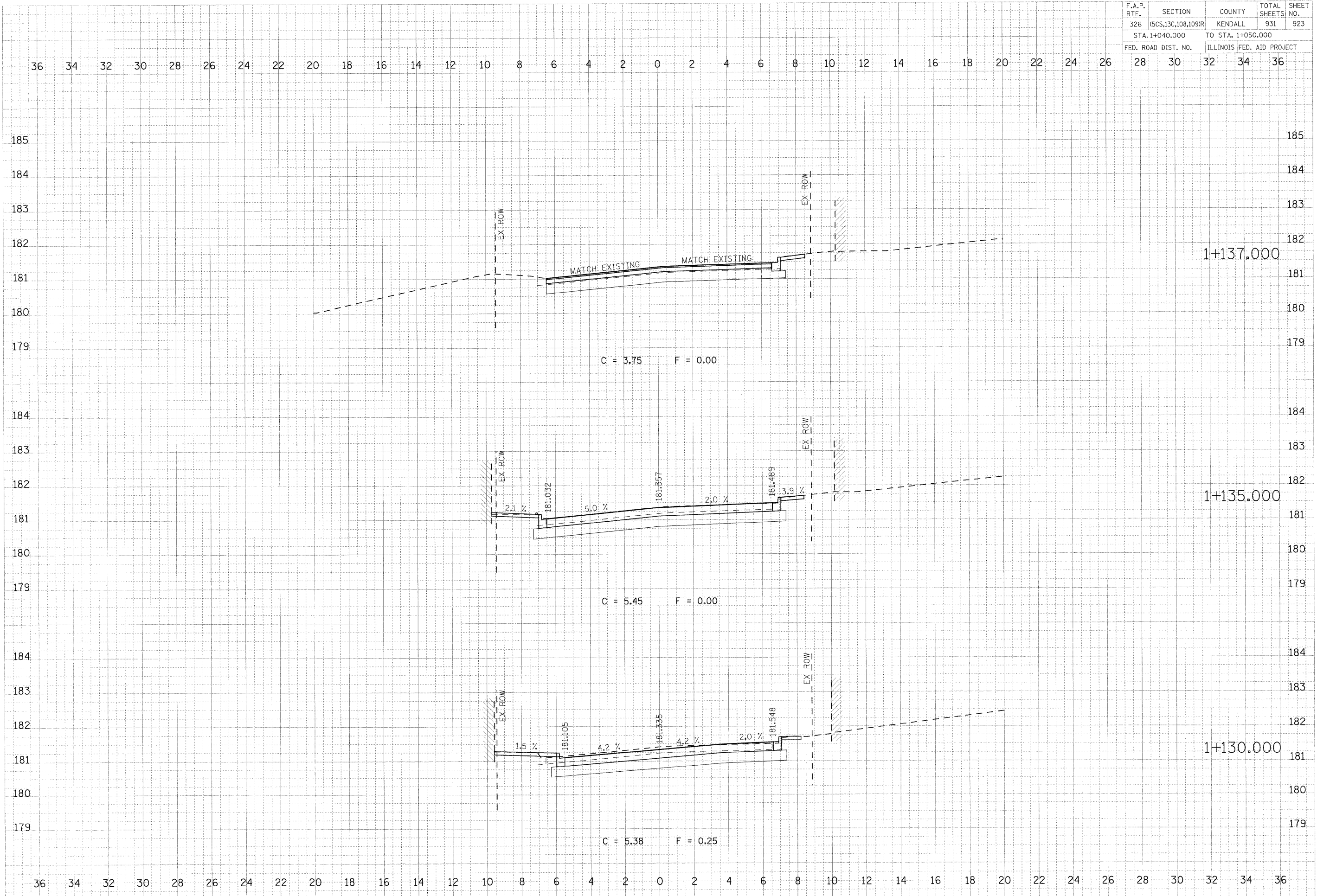
C = 4.58    F = 1.00

CONTRACT NO. 66671			
F.A.P. RTE.	SECTION	COUNTY	TOTAL SHEETS NO.
326	(SCS,13C,108,109)R	KENDALL	931 923
STA. 1+040.000		TO STA. 1+050.000	
FED. ROAD DIST. NO.	ILLINOIS FED. AID PROJECT		
28	30	32	34 36

FINAL SURVEYED	DATE
PLOTTED	
NOTE BOOK	
AREAS CHECKED	

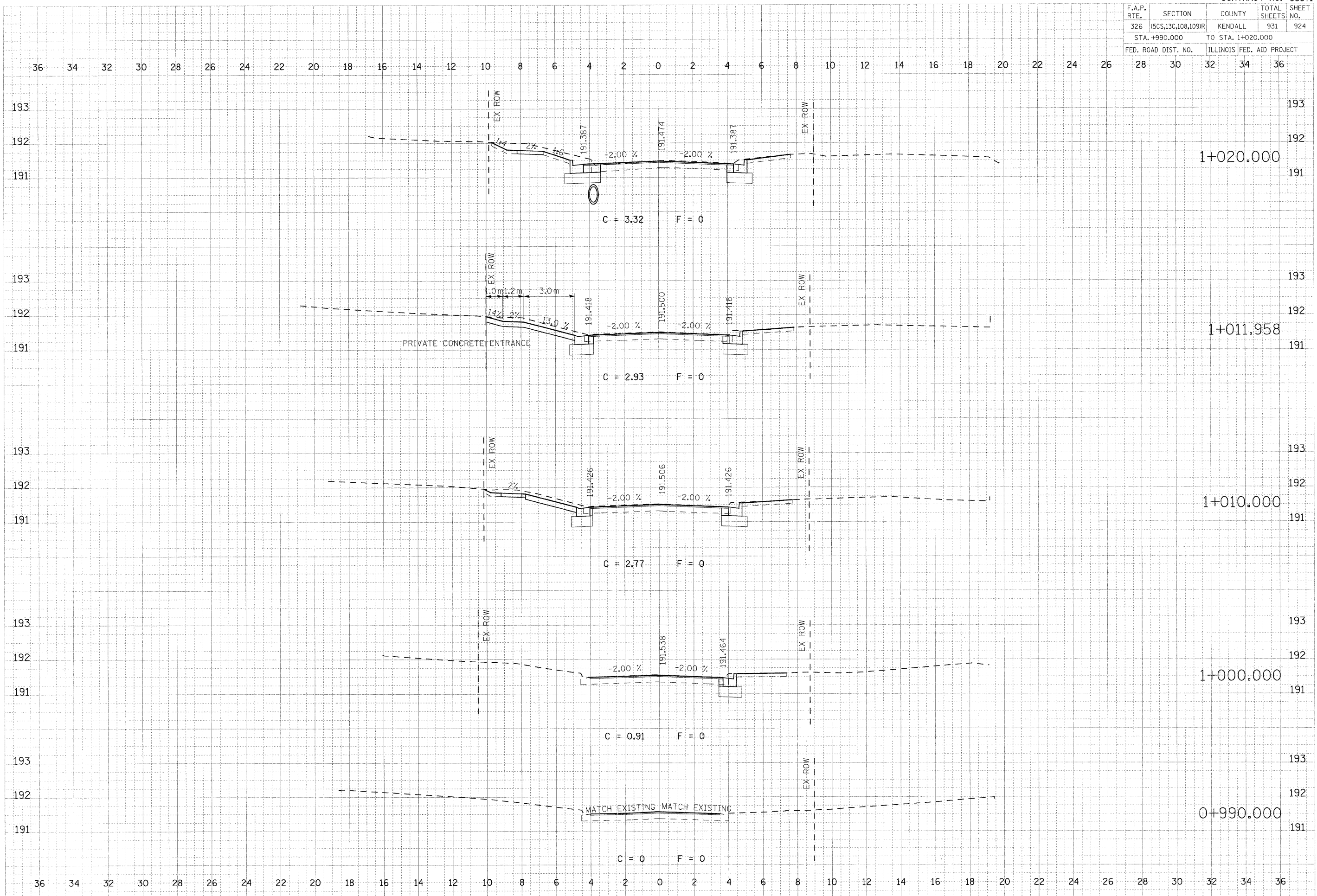
ORIGINAL SURVEY	DATE
PLOTTED	
TEMPLATE	
AREAS CHECKED	

PLOT DATE = 07/26/2011  
 FILE NAME = 922-923kx-shf-VanEmmonEast.dgn  
 PLOT SCALE = 0.1000 m / MM.  
 USER NAME = \_USERDESCR\_



**VAN EMMON ST (EAST)**

F.A.P. RTE.	SECTION	COUNTY	TOTAL SHEETS	SHEET NO.
326	(5CS,13C,108,109)R	KENDALL	931	924
STA. +990.000		TO STA. 1+020.000		
FED. ROAD DIST. NO.		ILLINOIS FED. AID PROJECT		



FINAL SURVEY  
 SURVEYED  
 PLOTTED  
 TEMPLATE  
 NOTE BOOK  
 AREAS CHECKED

ORIGINAL SURVEY  
 SURVEYED  
 PLOTTED  
 TEMPLATE  
 NOTE BOOK  
 AREAS CHECKED

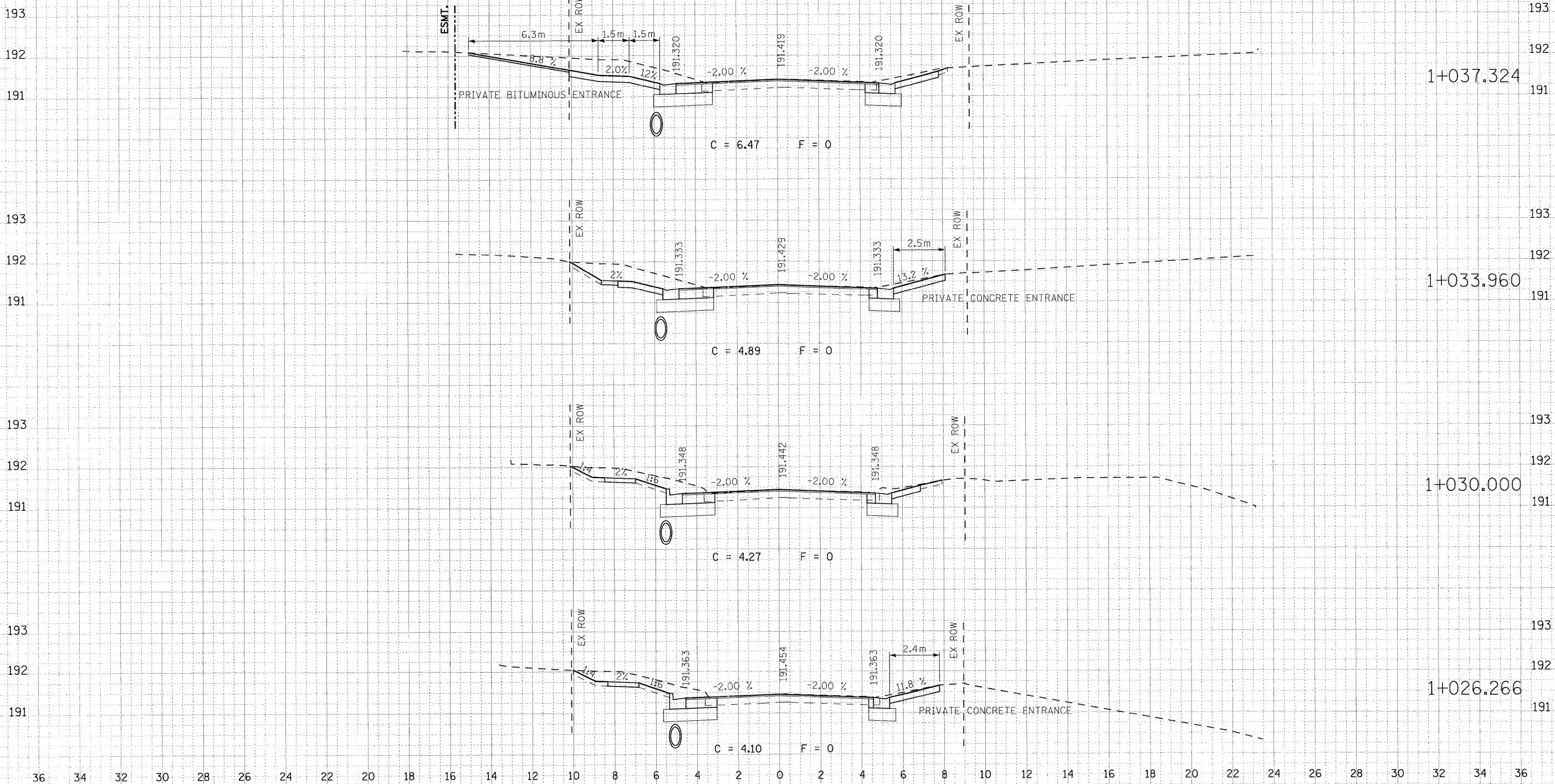
PLOT DATE = 07/26/2011  
 FILE NAME = 924-931xs-stf.Somo.dgn  
 PLOT SCALE = 0.1000 m / MM.  
 USER NAME = USERESCR



F.A.P. RTE.	SECTION	COUNTY	TOTAL SHEETS	SHEET NO.
326	(5CS,13C,108,109)R	KENDALL	931	925
STA. 1+026.266		TO STA. 1+037.324		
FED. ROAD DIST. NO.		ILLINOIS FED. AID PROJECT		

36 34 32 30 28 26 24 22 20 18 16 14 12 10 8 6 4 2 0 2 4 6 8 10 12 14 16 18 20 22 24 26 28 30 32 34 36

FINAL SURVEY	SURVEYED	BY	DATE
NOTE BODY	PLOTTED		
NO.	AREAS CHECKED		



ORIGINAL SURVEY	SURVEYED	BY	DATE
NOTE BODY	PLOTTED		
NO.	AREAS CHECKED		

PLOT DATE = 07/26/2011  
 FILE NAME = 924-931.dwg  
 PLOT SCALE = 0.1000 m / MM  
 USER NAME = USERDESCR

36 34 32 30 28 26 24 22 20 18 16 14 12 10 8 6 4 2 0 2 4 6 8 10 12 14 16 18 20 22 24 26 28 30 32 34 36

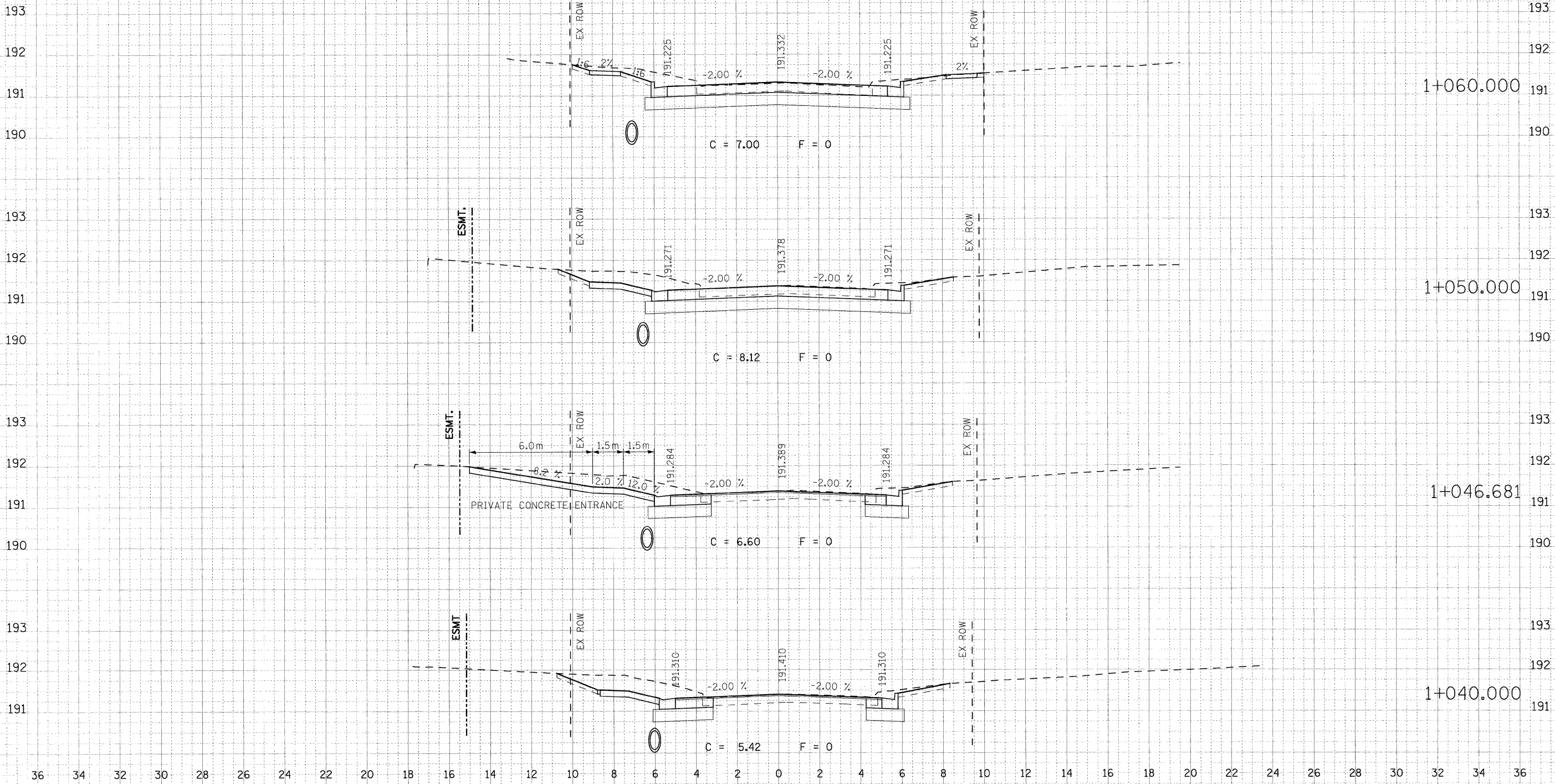
F.A.P. RTE.	SECTION	COUNTY	TOTAL SHEETS	SHEET NO.
326	(6CS,13C,108,109)R	KENDALL	931	926
STA. 1+040.000		TO STA. 1+060.000		
FED. ROAD DIST. NO.		ILLINOIS FED. AID PROJECT		

36 34 32 30 28 26 24 22 20 18 16 14 12 10 8 6 4 2 0 2 4 6 8 10 12 14 16 18 20 22 24 26 28 30 32 34 36

FINAL SURVEY	DATE
SURVEYED	
PLOTTED	
NOTE BOOK	
NO.	
AREAS CHECKED	

ORIGINAL SURVEY	DATE
SURVEYED	
PLOTTED	
NOTE BOOK	
NO.	
AREAS CHECKED	

PLOT DATE = 07/26/2011  
 FILE NAME = 924-931.kso.shrf\_Somo.dgn  
 PLOT SCALE = 0.1000 m / MM.  
 USER NAME = \_USERDESCR\_



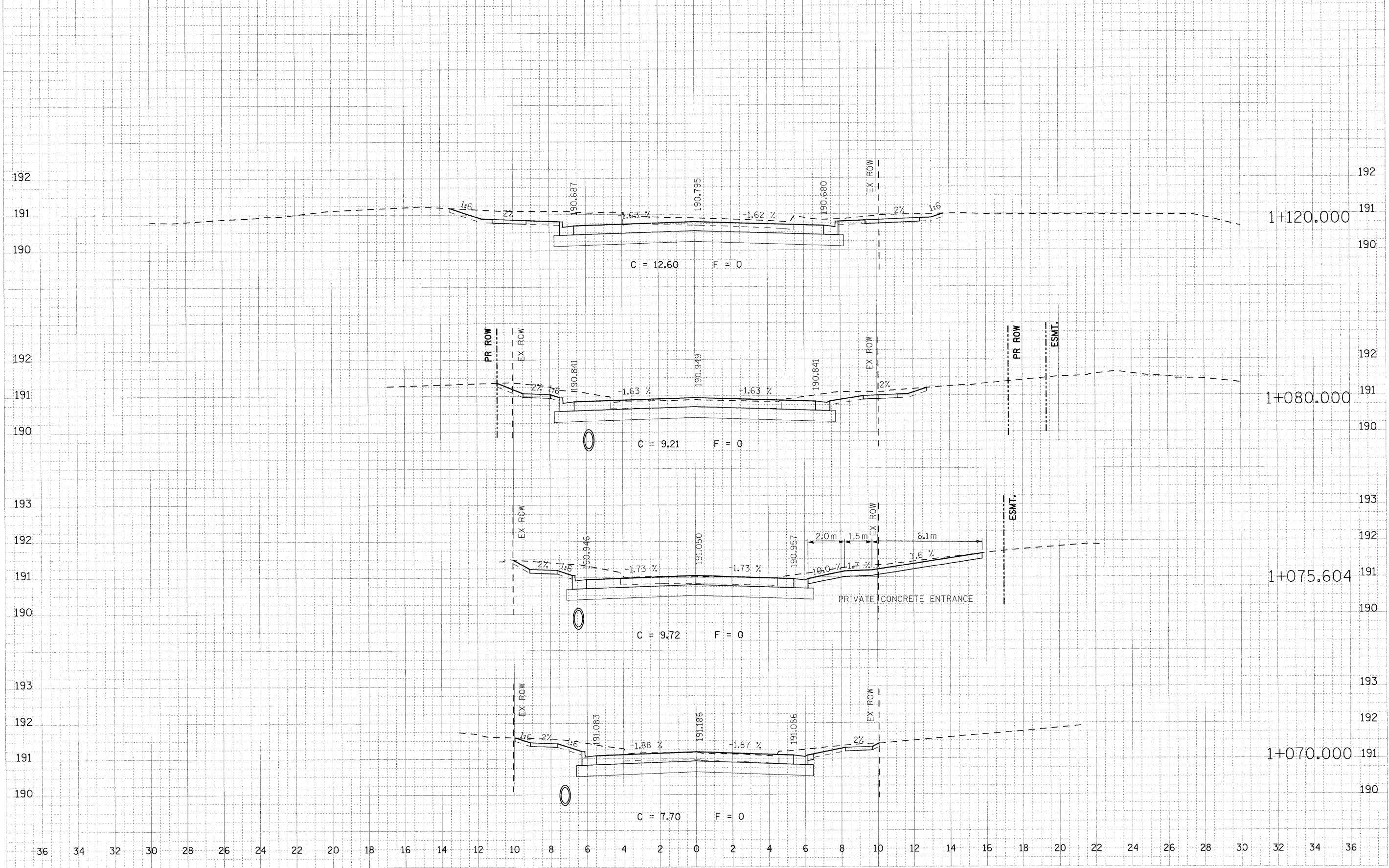
F.A.P. RTE.	SECTION	COUNTY	TOTAL SHEETS	SHEET NO.
326	(SCS,13C,108,109)R	KENDALL	931	927
STA. 1+070.000		TO STA. 1+120.000		
FED. ROAD DIST. NO.		ILLINOIS FED. AID PROJECT		

36 34 32 30 28 26 24 22 20 18 16 14 12 10 8 6 4 2 0 2 4 6 8 10 12 14 16 18 20 22 24 26 28 30 32 34 36

FINAL	REVISION	DATE
SHEET	PLOTTED	
NOTE BOOK	REPLATE	
NO.	AREAS CHECKED	

ORIGINAL	SURVEY	DATE
SHEET	PLOTTED	
NOTE BOOK	REPLATE	
NO.	AREAS CHECKED	

PLOT DATE = 07/26/2011  
 FILE NAME = 924-931.kva.mtf.Somona.dgn  
 PLOT SCALE = 0.1000 m / MM.  
 USER NAME = \_USERDESCR.

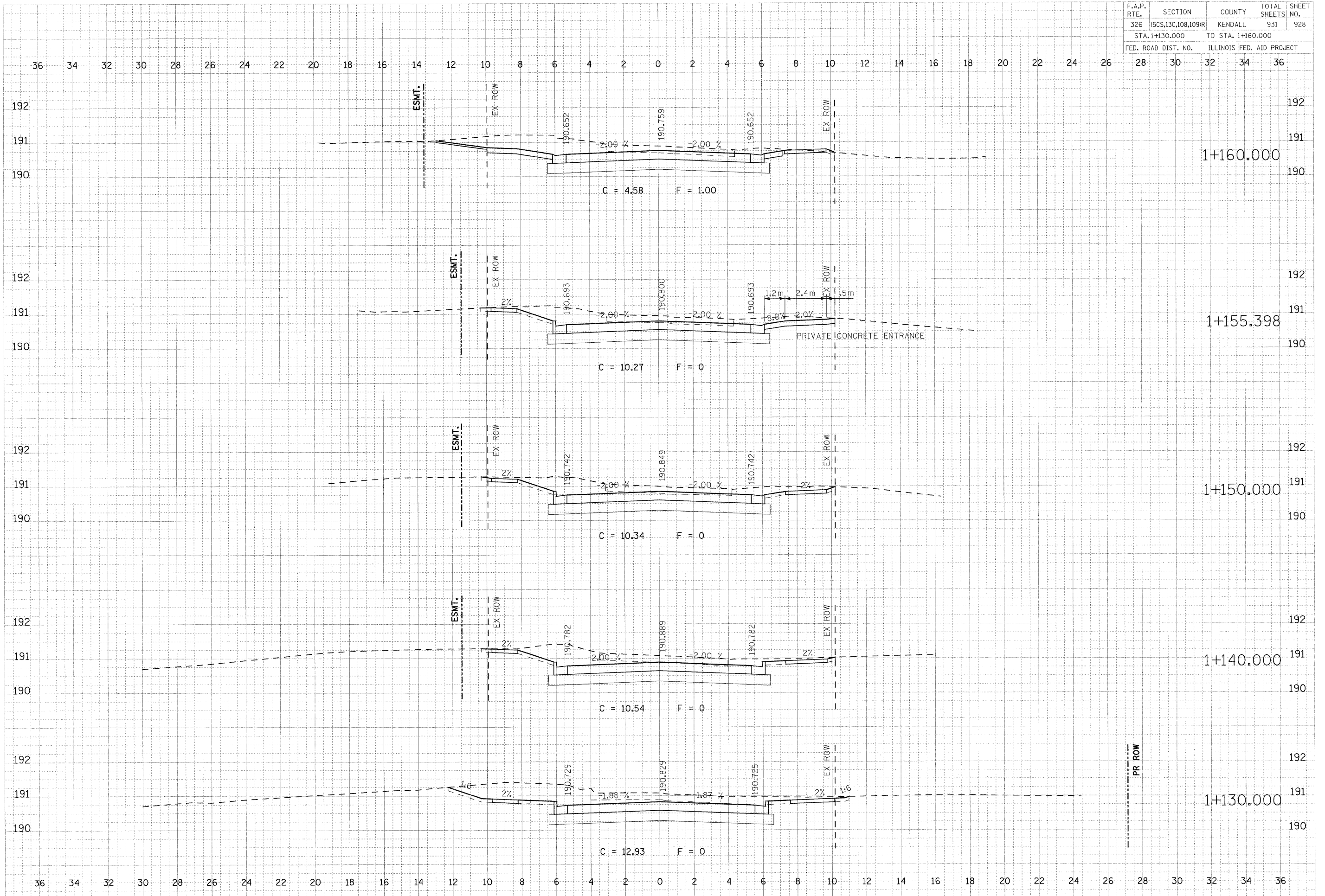


F.A.P. RTE.	SECTION	COUNTY	TOTAL SHEETS	SHEET NO.
326	5CS,13C,108,109R	KENDALL	931	928
STA. 1+130.000		TO STA. 1+160.000		
FED. ROAD DIST. NO.		ILLINOIS FED. AID PROJECT		
28	30	32	34	36

FINISH SURVEYED BY DATE  
 PLOTTED BY DATE  
 NOTE BOOK NO.  
 AREAS CHECKED

ORIGINAL SURVEY BY DATE  
 PLOTTED BY DATE  
 NOTE BOOK NO.  
 AREAS CHECKED

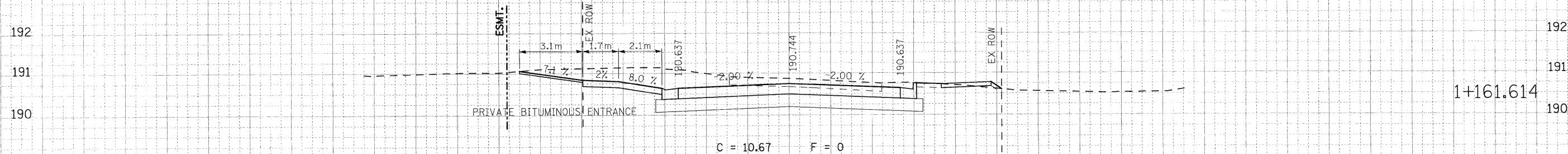
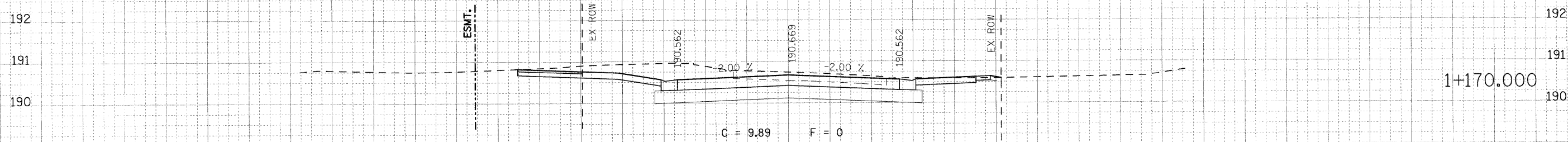
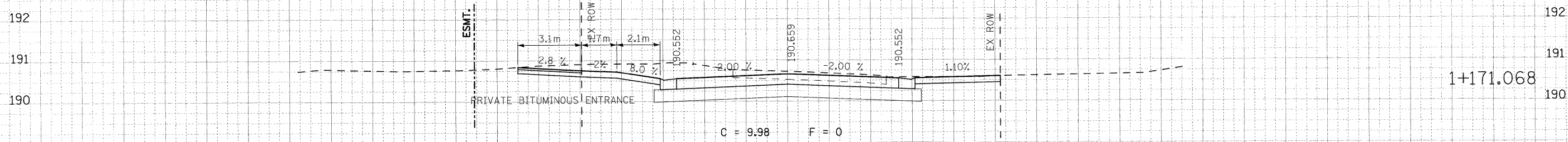
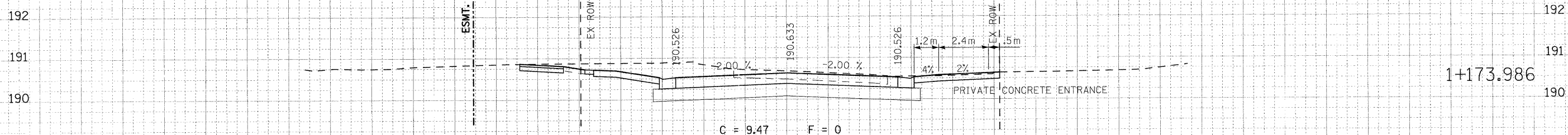
PLOT DATE = 07/26/2011  
 FILE NAME = 924-931.kva.dwg  
 PLOT SCALE = 0.1000 m / MM.  
 USER NAME = USERDESCR.



F.A.P. RTE.	SECTION	COUNTY	TOTAL SHEETS	SHEET NO.
326	(5CS,13C,108,109)R	KENDALL	931	929
STA. 1+161.614		TO STA. 1+173.986		
FED. ROAD DIST. NO.		ILLINOIS FED. AID PROJECT		

36 34 32 30 28 26 24 22 20 18 16 14 12 10 8 6 4 2 0 2 4 6 8 10 12 14 16 18 20 22 24 26 28 30 32 34 36

DATE	BY
SURVEYED	
PLOTTED	
NOTE BOOK	
AREAS	
AREAS	
NO.	



36 34 32 30 28 26 24 22 20 18 16 14 12 10 8 6 4 2 0 2 4 6 8 10 12 14 16 18 20 22 24 26 28 30 32 34 36

DATE	BY
SURVEYED	
PLOTTED	
NOTE BOOK	
AREAS	
AREAS	
NO.	

PLOT DATE = 07/26/2011  
 FILE NAME = 924-931xs.shrf\_Somo.dgn  
 PLOT SCALE = 0.1000 m / MM.  
 USER NAME = \_USERDESCR.

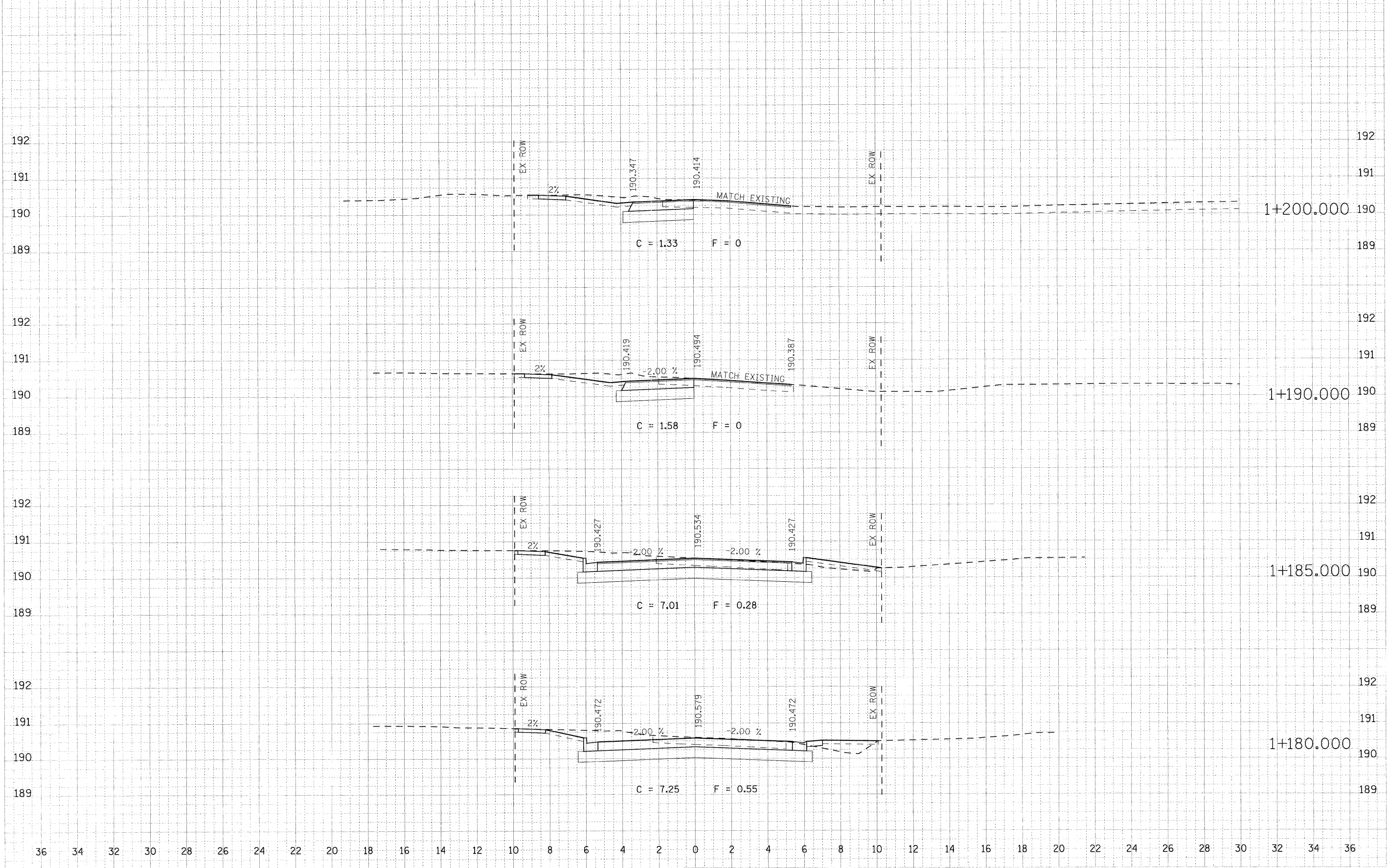
F.A.P. RTE.	SECTION	COUNTY	TOTAL SHEETS	SHEET NO.
326	(5CS,13C,108,109)R	KENDALL	931	930
STA. 1+180.000		TO STA. 1+200.000		
FED. ROAD DIST. NO.		ILLINOIS FED. AID PROJECT		

36 34 32 30 28 26 24 22 20 18 16 14 12 10 8 6 4 2 0 2 4 6 8 10 12 14 16 18 20 22 24 26 28 30 32 34 36

FINAL	SURVEYED	BY	DATE
SHEET	PLOTTED		
NOTE BOOK	AREA		
NO.	CHECKED		

ORIGINAL	SURVEYED	BY	DATE
SHEET	PLOTTED		
NOTE BOOK	AREA		
NO.	CHECKED		

PLOT DATE = 07/26/2011  
 FILE NAME = 924-930.kst.sh1t.Somo.dgn  
 PLOT SCALE = 0.1000 m / MM.  
 USER NAME = \_USERDESCR



F.A.P. RTE.	SECTION	COUNTY	TOTAL SHEETS	SHEET NO.
326	(5CS,13C,108,109)R	KENDALL	931	931
STA. 1+210.000		TO STA. 1+234.400		
FED. ROAD DIST. NO.		ILLINOIS FED. AID PROJECT		

36 34 32 30 28 26 24 22 20 18 16 14 12 10 8 6 4 2 0 2 4 6 8 10 12 14 16 18 20 22 24 26 28 30 32 34 36

FINAL SURVEY BY DATE  
 SURVEYED BY  
 CHECKED BY  
 DATE  
 NO. AREAS CHECKED

ORIGINAL SURVEY BY DATE  
 SURVEYED BY  
 CHECKED BY  
 DATE  
 NO. AREAS CHECKED

PLOT DATE = 07/26/2011  
 FILE NAME = 924-931xe-shf\_Somo.dgn  
 PLOT SCALE = 0.1000 m / MM.  
 USER NAME = \_USERDESCR.

