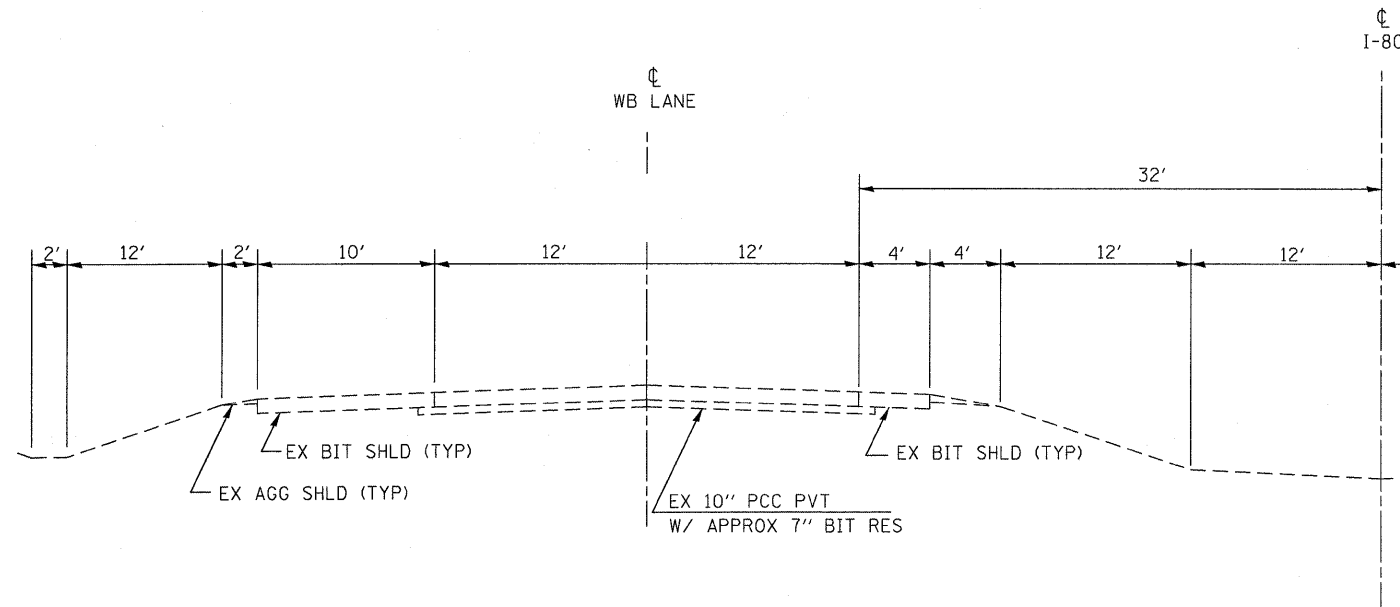
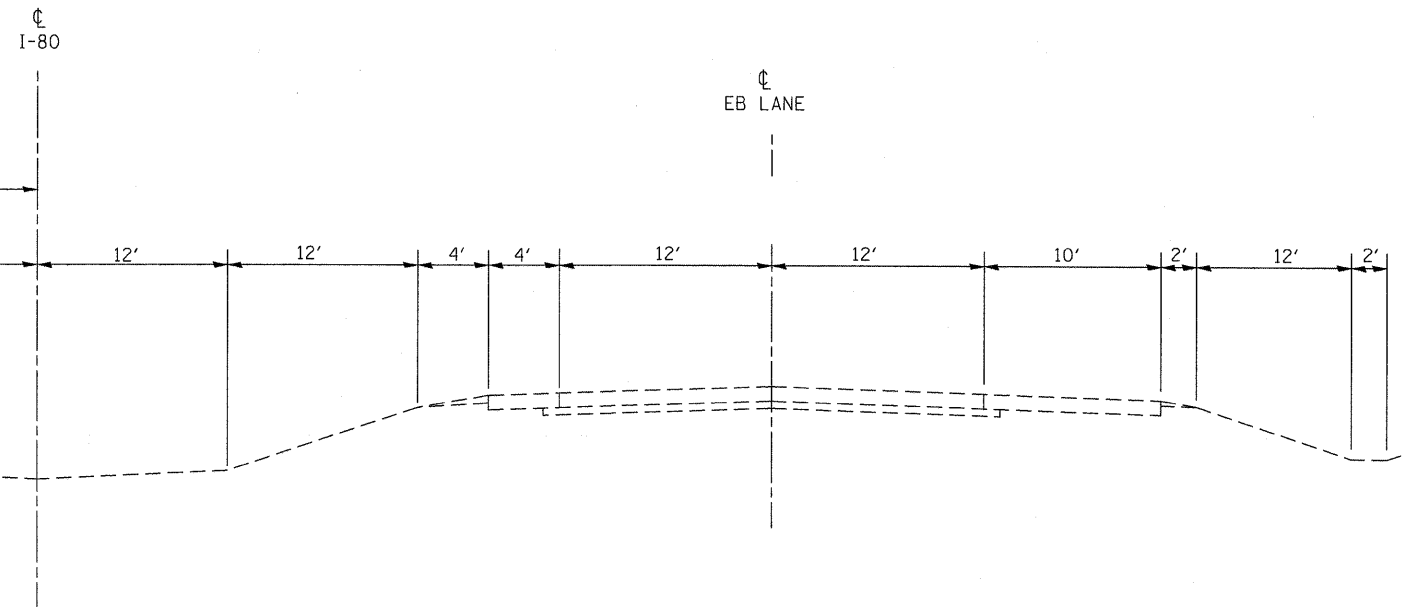


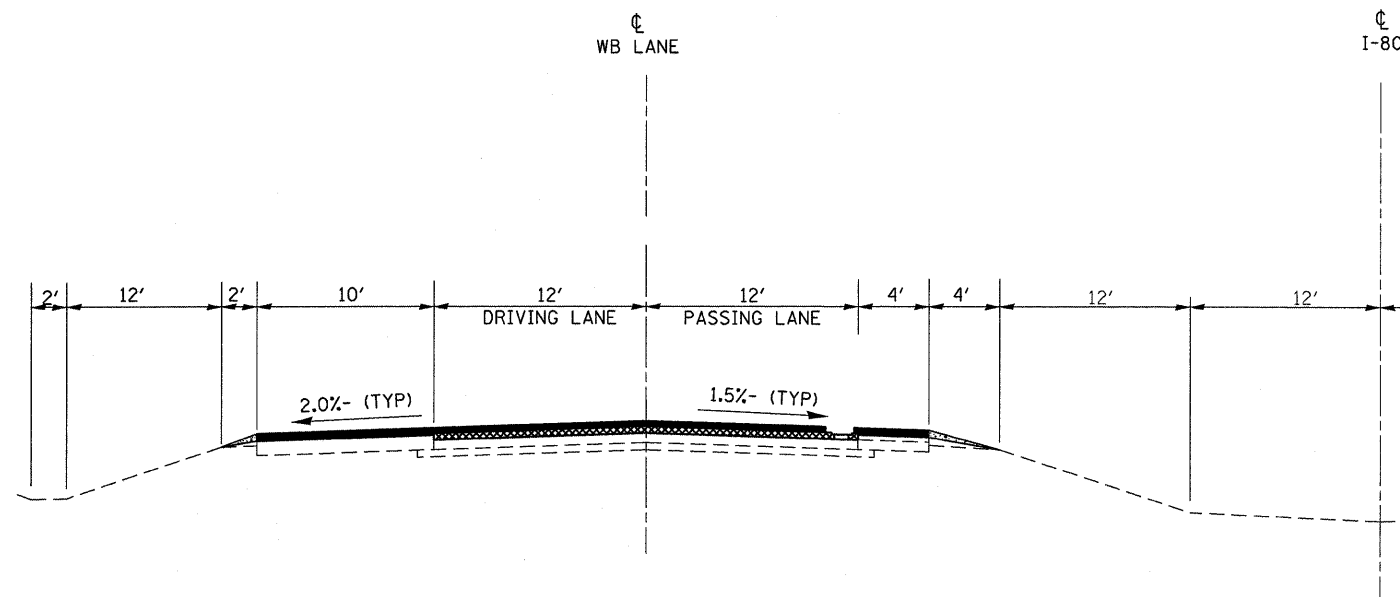
EXISTING
TYPICAL SECTION



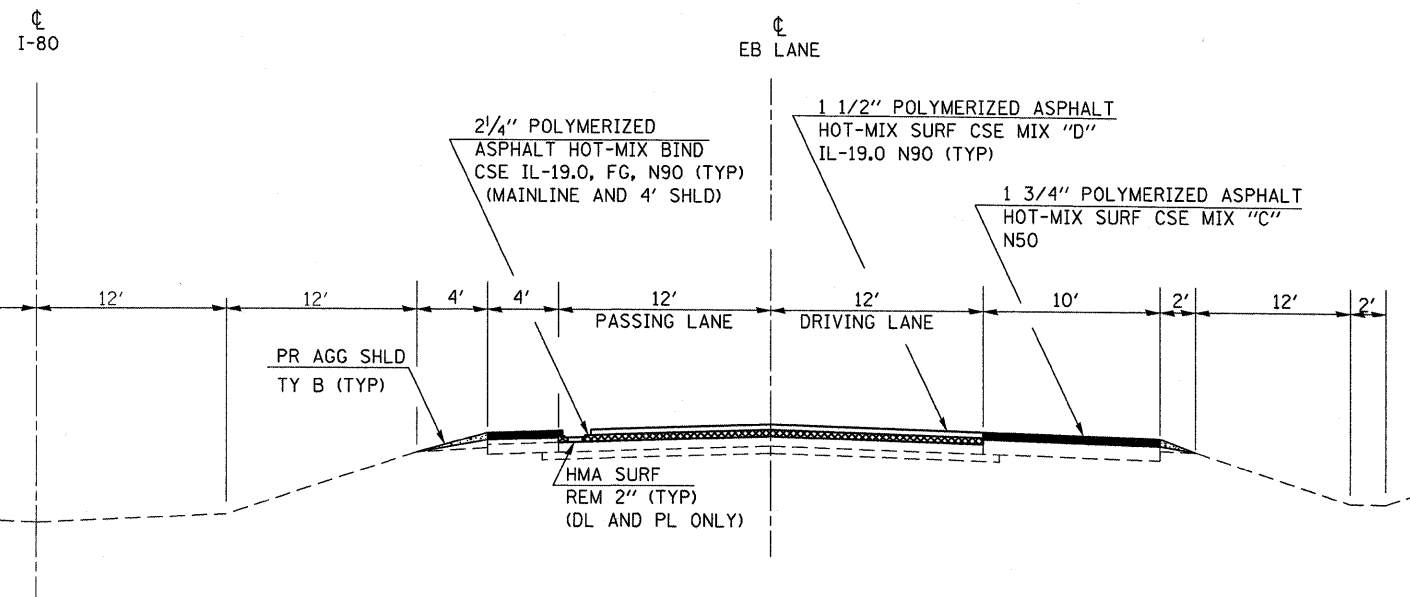
EXISTING
TYPICAL SECTION



PROPOSED
TYPICAL SECTION



PROPOSED
TYPICAL SECTION



NOTE ON STATIONING:
THE ALIGNMENT AND TIE SHEETS SHOW THE OLD STATIONING ALONG I-80. ALL THE BRIDGE PLANS AND THE ROADWAY WORK NEAR THE BRIDGE PLANS WERE DEVELOPED USING THIS OLD STATIONING, WHILE THE REST OF THE ROADWAY IS USING CURRENT STATIONING. THE AREA OF INTEREST ON THIS PROJECT WHICH USED THE OLD STATIONING AND IT'S CORRESPONDING NEW STATIONING ARE AS FOLLOWS:

STA 1205+10.17 TO STA 1264+20.17(NEW) STA 3055+50 TO STA 3114+60(OLD)

SEE PLANS SHEETS FOR CLARITY

**STA 1080+00 TO 1205+10.17 AND
STA 1264+20.17 TO 1405+64**

| | | | |
|---|----------------------|------------|----------|
| FILE NAME = | USER NAME = brcbaypc | DESIGNED - | REVISD - |
| ca\pwwork\pwwork\brbaypc\0212731\036686-shd-cover.dgn | | DRAWN - | REVISD - |
| PLOT SCALE = 50.0550' / in. | | CHECKED - | REVISD - |
| PLOT DATE = 9/18/2011 | | DATE - | REVISD - |

**STATE OF ILLINOIS
DEPARTMENT OF TRANSPORTATION**

TYPICAL SECTIONS

SCALE: _____ SHEET NO. _____ OF _____ SHEETS STA. _____ TO STA. _____

| F.A. RTE. | SECTION | COUNTY | TOTAL SHEETS | SHEET NO. |
|--------------------|-------------------------------|--------|---------------------------|-----------|
| 80 | (106-5)HBR-1.VBR(106-6)RS-3&I | BUREAU | 249 | 8 |
| CONTRACT NO. 66686 | | | ILLINOIS FED. AID PROJECT | |