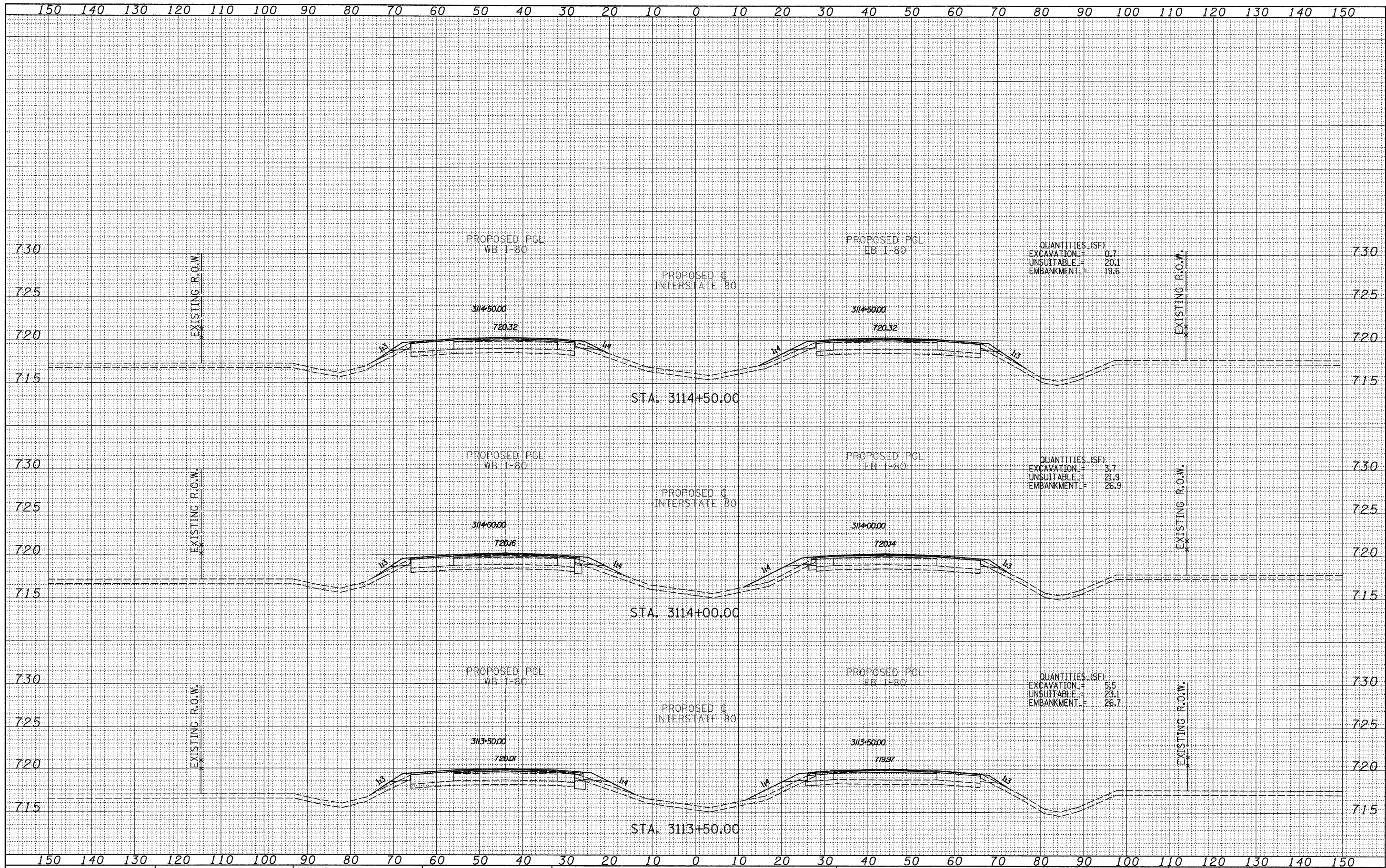


FINAL	DATE
SURVEY	BY
NOTE BOOK	
TEMPLATE	
AREAS	
CHECKED	
NO.	

ORIGINAL	DATE
SURVEY	BY
NOTE BOOK	
TEMPLATE	
AREAS	
CHECKED	
NO.	



TYLIN INTERNATIONAL

USER NAME =	DESIGNED - JDF	REVISED -
PLOT SCALE =	DRAWN - JDF	REVISED -
PLOT DATE =	CHECKED - JPM	REVISED -
	DATE - 9/7/2011	REVISED -

STATE OF ILLINOIS  
DEPARTMENT OF TRANSPORTATION

F.A.I. ROUTE 80 (I-80)  
PROPOSED CROSS SECTIONS

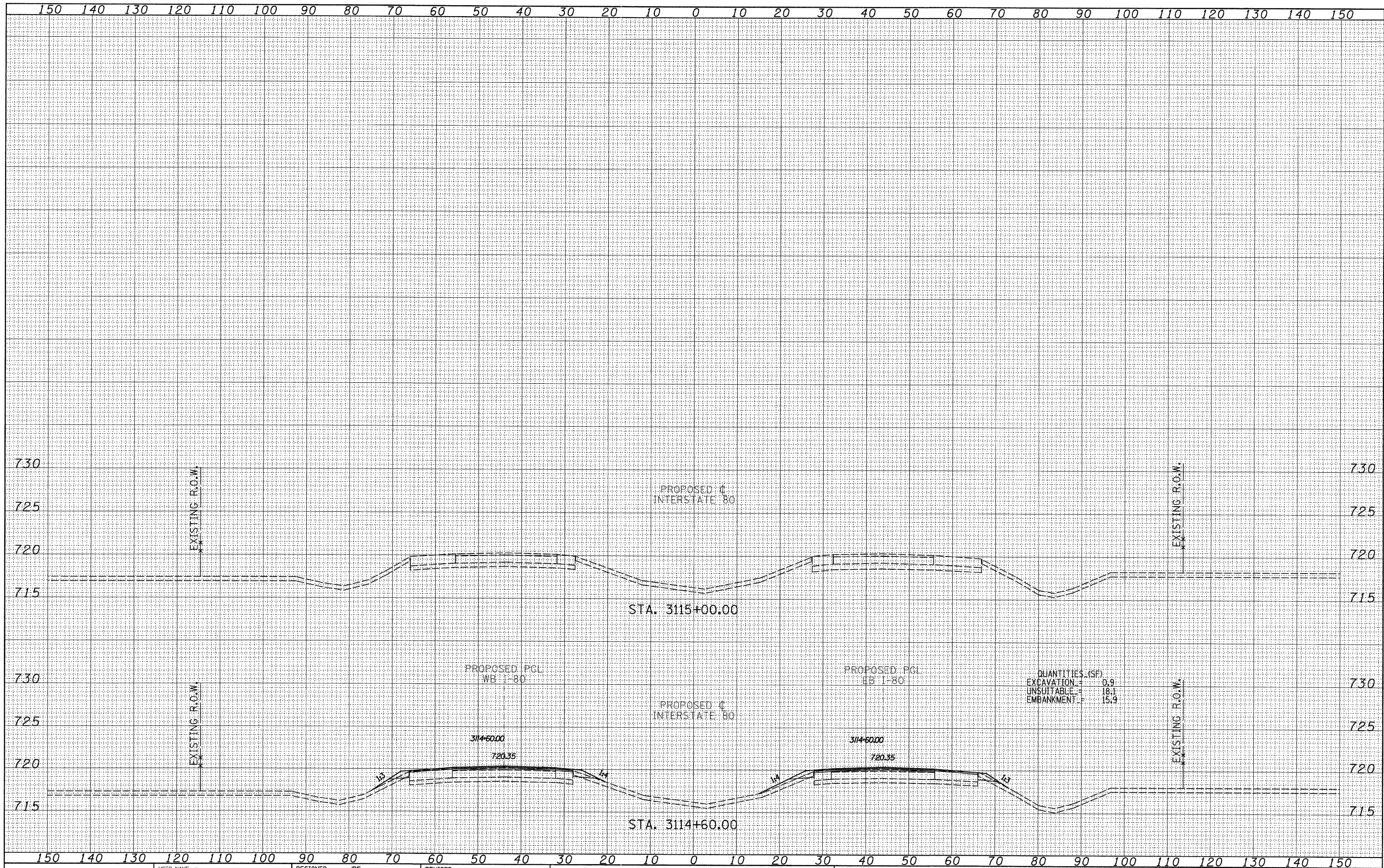
SCALE: 1" = 10' H  
SHEET NO. OF SHEETS STA. 3113+50.00 TO STA. 3114+50.00

F.A.I. RTE.	SECTION	COUNTY	TOTAL SHEETS	SHEET NO.
80	(106-5)HBR-1, VBR(06-6)RS-3&I	BUREAU	249	20
FED. ROAD DIST. NO.			ILLINOIS FED. AID PROJECT	
			CONTRACT NO. 66686	

P:\602429.10-80\Road\602429.10\_A\366686-sht-xssht.dgn

FINAL SURVEY	BY	DATE
NOTE BOOK		
AREAS CHECKED		
NO.		

ORIGINAL SURVEY	BY	DATE
NOTE BOOK		
AREAS CHECKED		
NO.		



**TYLIN INTERNATIONAL**

USER NAME =	DESIGNED - JDF	REVISED -
PLOT SCALE =	DRAWN - JDF	REVISED -
PLOT DATE =	CHECKED - JPM	REVISED -
	DATE - 9/7/2011	REVISED -

**STATE OF ILLINOIS  
DEPARTMENT OF TRANSPORTATION**

**F.A.I. ROUTE 80 (I-80)  
PROPOSED CROSS SECTIONS**

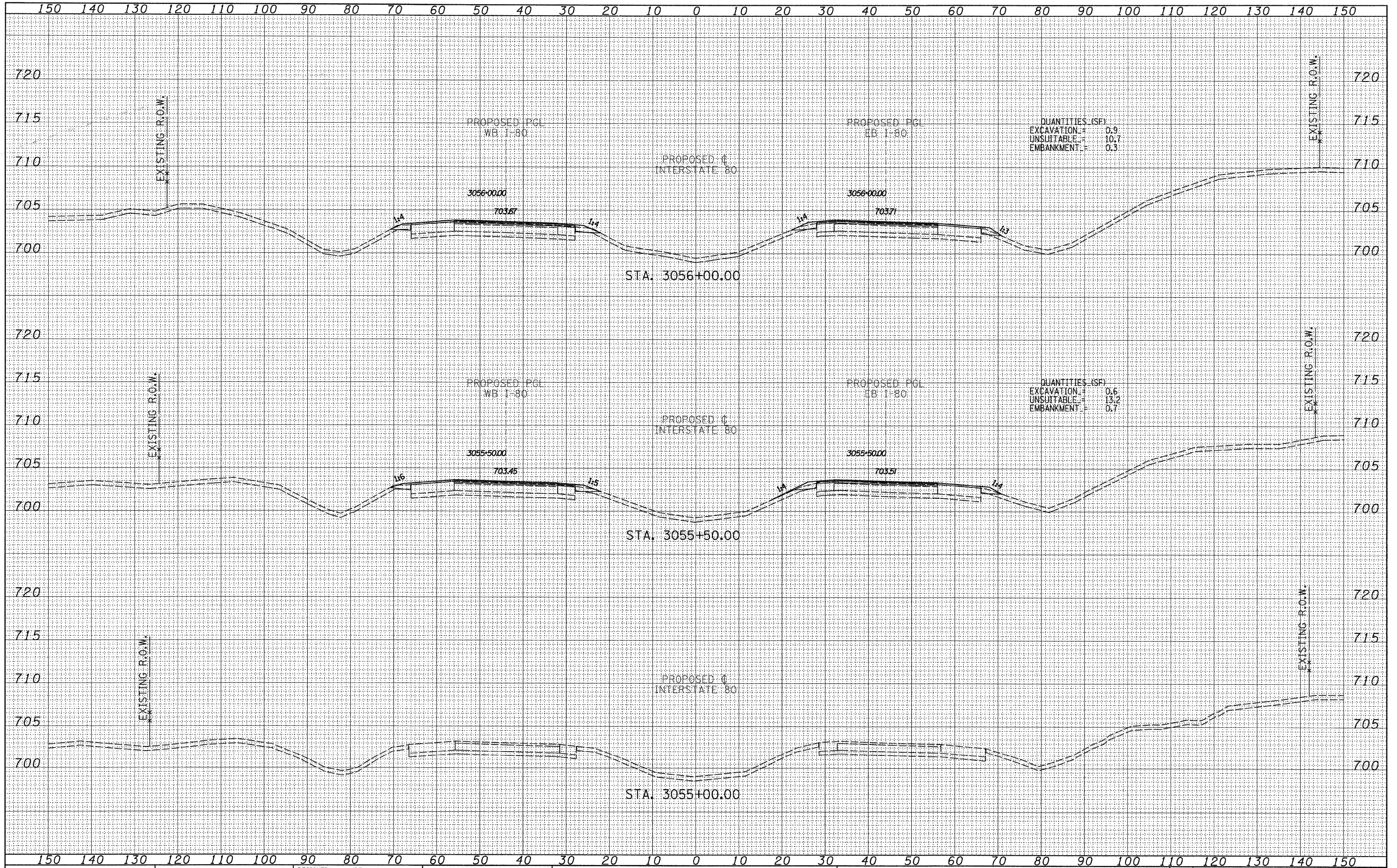
SCALE: 1" = 10' SHEET NO. OF SHEETS STA. 3114+60.00 TO STA. 3115+00.00

F.A.I. RTE.	SECTION	COUNTY	TOTAL SHEETS	SHEET NO.
80	(106-5HBR-1, VBR; 106-6) JRS-3&I	BUREAU	249	202
FED. ROAD DIST. NO.			ILLINOIS FED. AID PROJECT	
			CONTRACT NO. 66686	

P:\602429.10\80\Road\602429.10\_A\0366686-sht-xxsht.dgn

FINAL SURVEY	DATE
SURVEYED	BY
PLOTTED	
TEMPLATE	
NOTE BOOK	
NO.	
AREAS CHECKED	

ORIGINAL SURVEY	DATE
SURVEYED	BY
PLOTTED	
TEMPLATE	
NOTE BOOK	
NO.	
AREAS CHECKED	

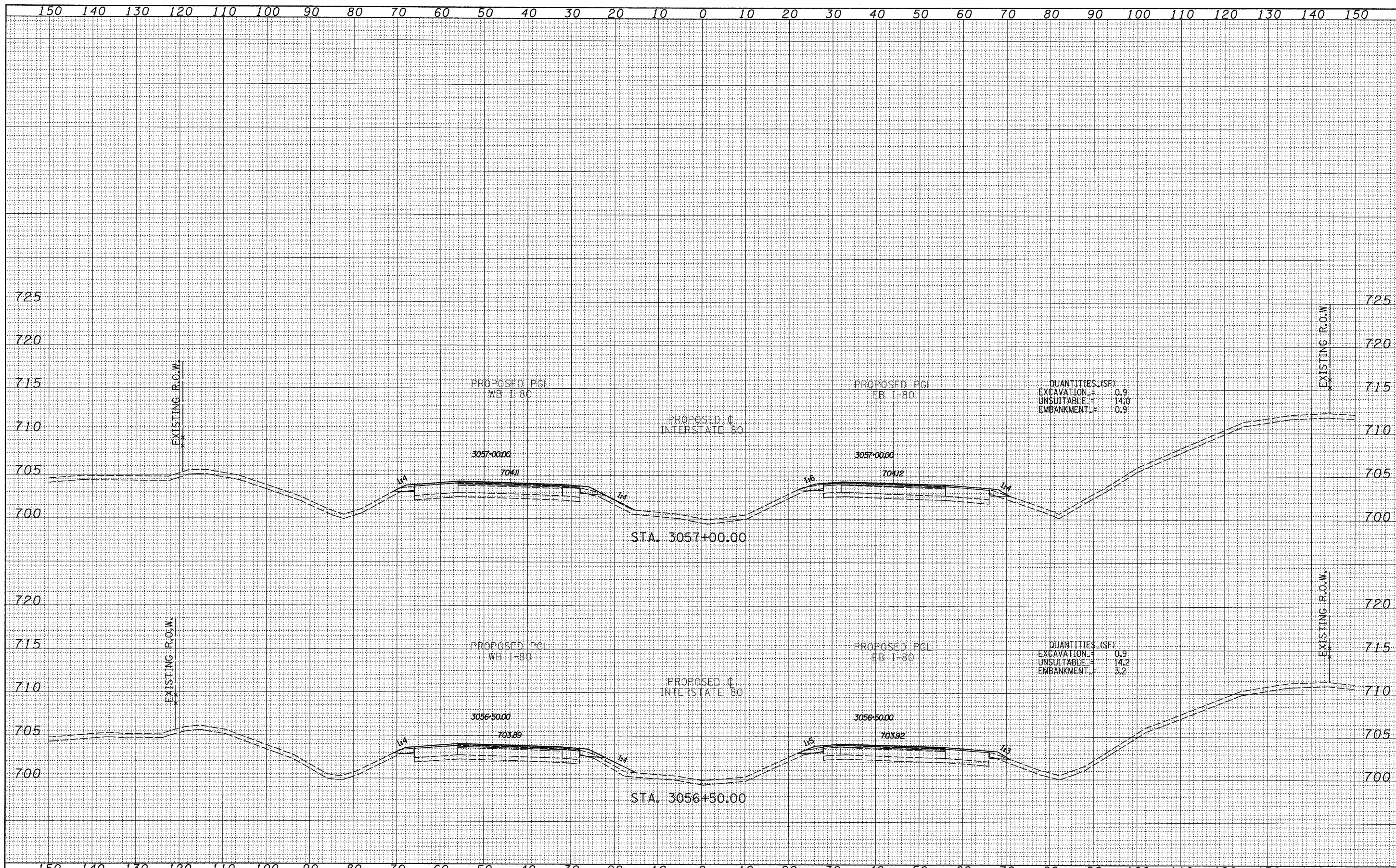


<b>TYLINTERNATIONAL</b> USER NAME = DESIGNED - JDF DRAWN - JDF CHECKED - JPM DATE - 9/7/2011	DESIGNED - JDF DRAWN - JDF CHECKED - JPM DATE - 9/7/2011	REVISED - REVISED - REVISED - REVISED -	<b>STATE OF ILLINOIS</b> <b>DEPARTMENT OF TRANSPORTATION</b>		<b>F.A.I. ROUTE 80 (I-80)</b> <b>PROPOSED CROSS SECTIONS</b>		F.A.I. RTE.	SECTION	COUNTY	TOTAL SHEETS	SHEET NO.
					80	[(106-5)HBR-1, VBR(06-6)RS-3&I	BUREAU	249	203		
SCALE: 1" = 10' V <sup>1</sup> SHEET NO. OF SHEETS STA. 3055+00.00 TO STA. 3056+00.00							FED. ROAD DIST. NO. [ILLINOIS] FED. AID PROJECT				

P:\602429.1(I-80)\Road\602429.10\_A\366686-sh-t-xssht.dgn

FINAL SURVEY	SURVEYED	BY	DATE
NOTE BOOK	PLOTTED		
NO.	TEMPLATE		
	AREAS		
	CHECKED		

ORIGINAL SURVEY	SURVEYED	BY	DATE
NOTE BOOK	PLOTTED		
NO.	TEMPLATE		
	AREAS		
	CHECKED		



QUANTITIES (SF)  
 EXCAVATION = 0.9  
 UNSUITABLE = 14.0  
 EMBANKMENT = 0.9

QUANTITIES (SF)  
 EXCAVATION = 0.9  
 UNSUITABLE = 14.2  
 EMBANKMENT = 3.2

**TYLIN INTERNATIONAL**

USER NAME =	DESIGNED - JDF	REVISED -
	DRAWN - JDF	REVISED -
PLOT SCALE =	CHECKED - JPM	REVISED -
PLOT DATE =	DATE - 9/7/2011	REVISED -

**STATE OF ILLINOIS  
 DEPARTMENT OF TRANSPORTATION**

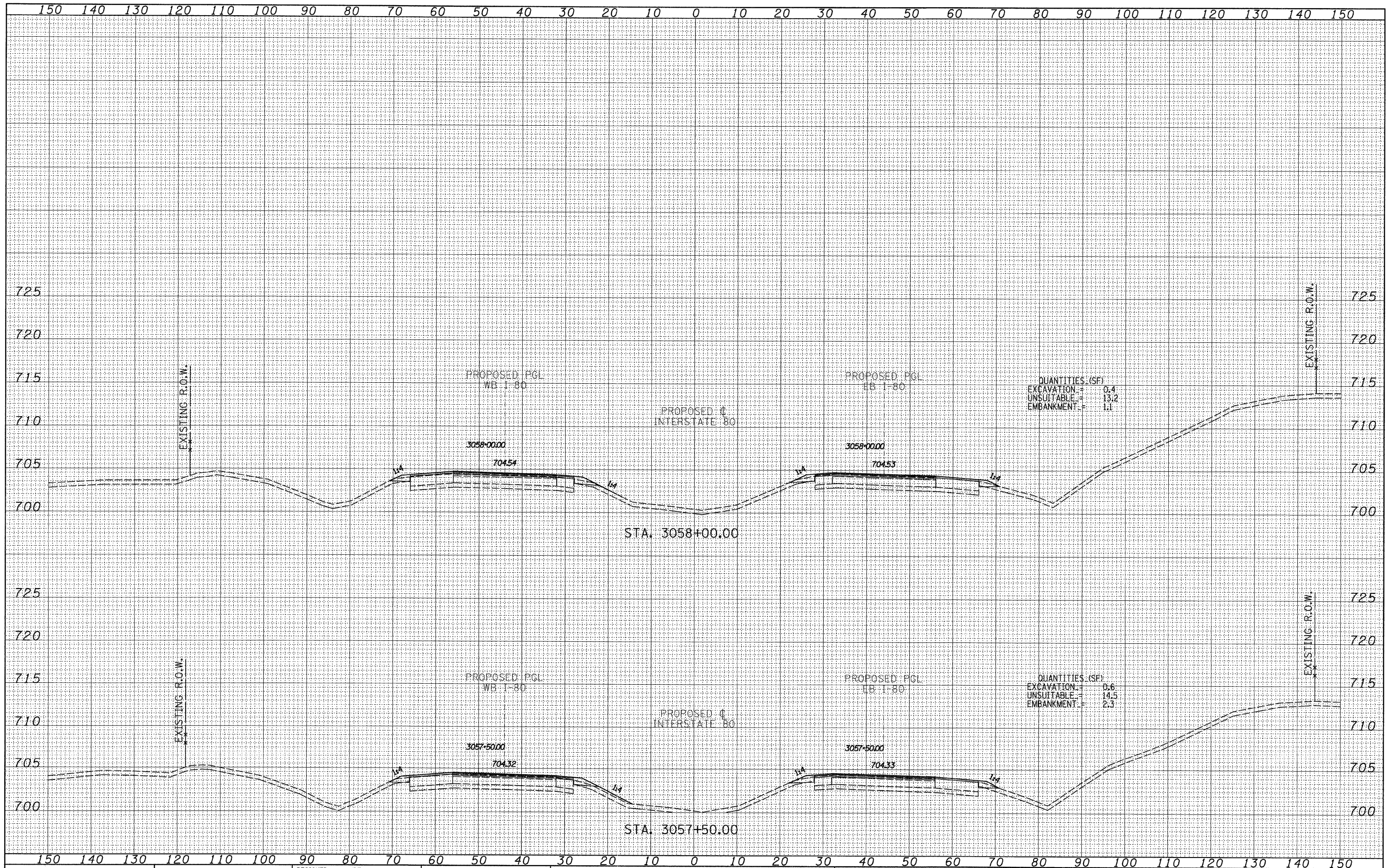
**F.A.I. ROUTE 80 (I-80)  
 PROPOSED CROSS SECTIONS**  
 SCALE: 1" = 10' V, 1" = 100' H  
 SHEET NO. OF SHEETS STA. 3056+50.00 TO STA. 3057+00.00

F.A.I. RTE.	SECTION	COUNTY	TOTAL SHEETS	SHEET NO.
80	[06-5]HR-1, VBR[06-6]RS-3&I	BUREAU	249	264
CONTRACT NO. 66686			FED. ROAD DIST. NO. [ILLINOIS] FED. AID PROJECT	

P:\602429.1(I-80)\Road\602429.10\_A\0366686-sht-xxsht.dgn

FINAL SURVEY	SURVEYED	DATE
NOTE BOOK	PLOTTED	BY
AREAS CHECKED	TEMPLATE	
NO.	AREAS CHECKED	

ORIGINAL SURVEY	SURVEYED	DATE
NOTE BOOK	PLOTTED	BY
AREAS CHECKED	TEMPLATE	
NO.	AREAS CHECKED	

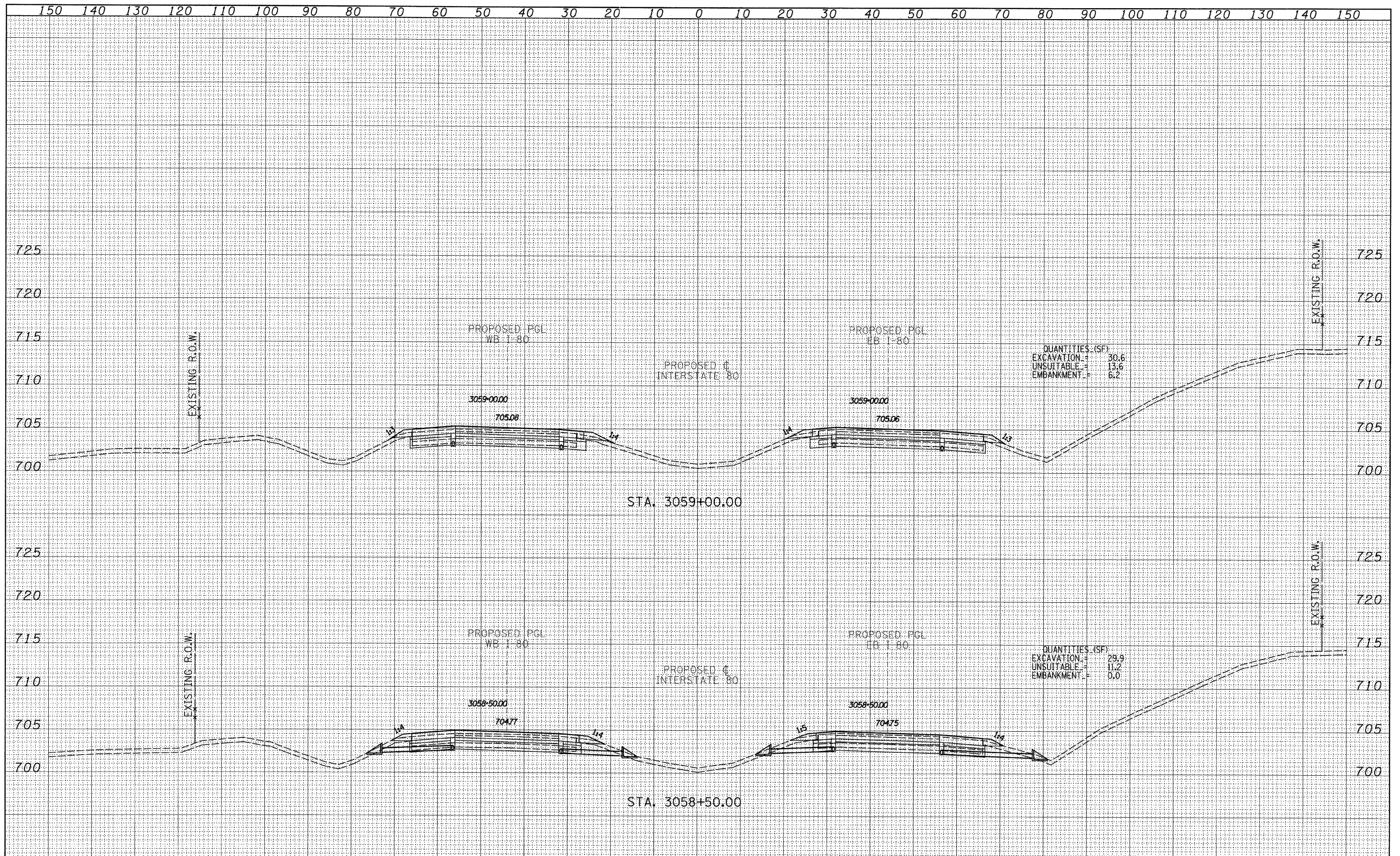


<b>TYLIN INTERNATIONAL</b>	USER NAME =	DESIGNED - JDF	REVISED -	<b>STATE OF ILLINOIS</b>	<b>F.A.I. ROUTE 80 (I-80)</b>	SECTION	COUNTY	TOTAL SHEETS	SHEET NO.
	DESIGNED - JDF	REVISED -	<b>DEPARTMENT OF TRANSPORTATION</b>						
	PLOT SCALE =	CHECKED - JPM	REVISED -						
	PLOT DATE =	DATE - 9/7/2011	REVISED -		SCALE: 1" = 40'	SHEET NO.	OF SHEETS	STA. 3057+50.00 TO STA. 3058+00.00	CONTRACT NO. 66686

P:\602429,1(I-80)\Road\602429,10\_A\0366686-sht-xssht.dgn

FINAL SURVEY	SURVEYED	BY	DATE
NOTE BOOK NO.	PLOTTED		
	TEMPLATE		
	AREAS CHECKED		

ORIGINAL SURVEY	SURVEYED	BY	DATE
NOTE BOOK NO.	PLOTTED		
	TEMPLATE		
	AREAS CHECKED		

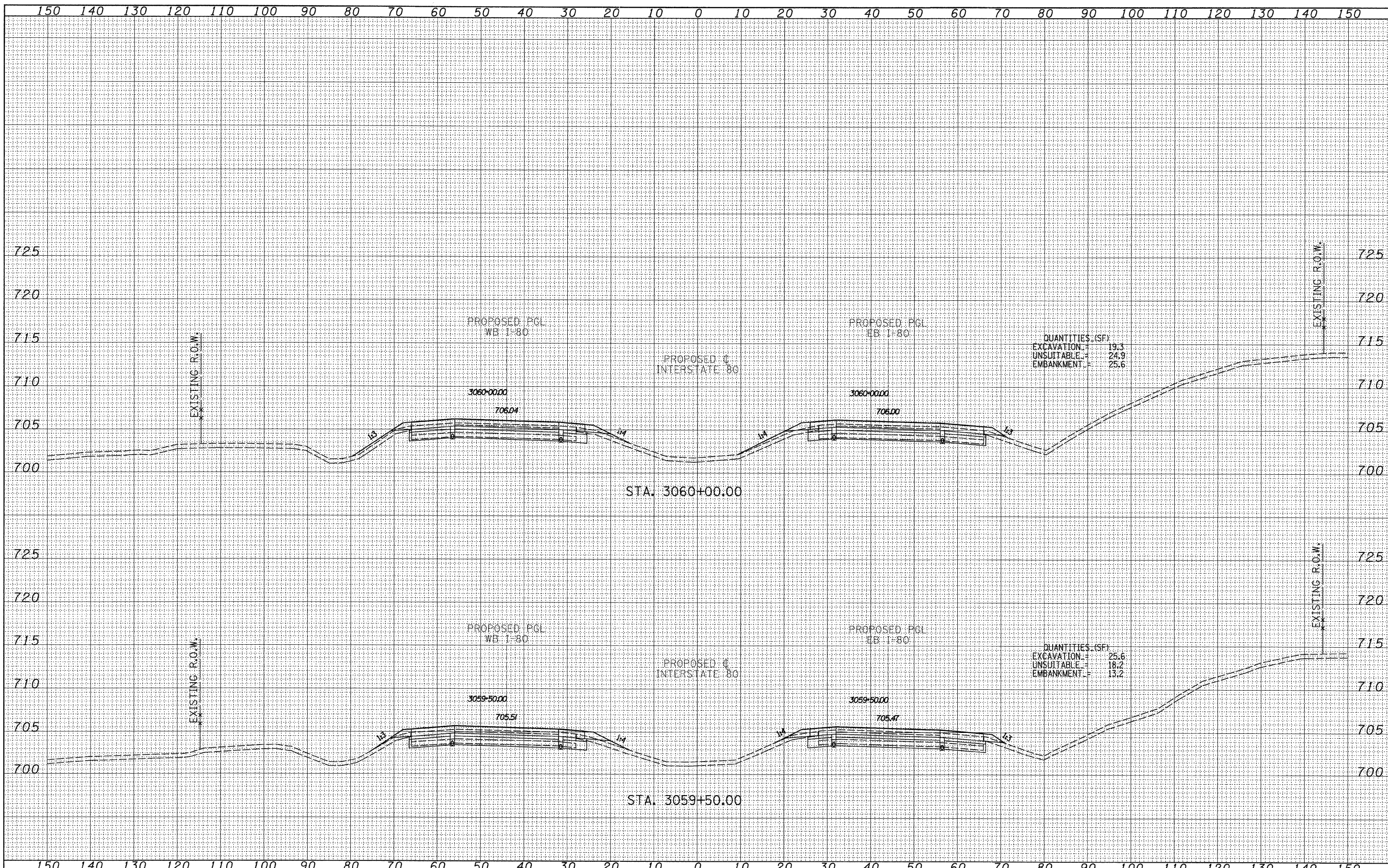


<b>TYLIN INTERNATIONAL</b> USER NAME = PLOT SCALE = PLOT DATE =	DESIGNED - JDF DRAWN - JDF CHECKED - JPM DATE - 9/7/2011	REVISED - REVISED - REVISED - REVISED -	<b>STATE OF ILLINOIS</b> <b>DEPARTMENT OF TRANSPORTATION</b> <b>F.A.I. ROUTE 80 (I-80)</b> <b>PROPOSED CROSS SECTIONS</b>	SECTION COUNTY BUREAU CONTRACT NO.	TOTAL SHEETS SHEET NO.
	STA. 3058+50.00 TO STA. 3059+00.00	FED. ROAD DIST. NO. ILLINOIS FED. AID PROJECT		249 20	66686

P:\602429.1(I-80)\Road\602429.10.A\036686-sht-xsht.dgn

FINAL SURVEY	SURVEYED	DATE
NOTE BOOK	PLOTTED	BY
NO.	TEMPLATE	
	AREAS CHECKED	

ORIGINAL SURVEY	SURVEYED	DATE
NOTE BOOK	PLOTTED	BY
NO.	TEMPLATE	
	AREAS CHECKED	



USER NAME =	DESIGNED - JDF	REVISED -
PLLOT SCALE =	DRAWN - JDF	REVISED -
PLLOT DATE =	CHECKED - JPM	REVISED -
	DATE - 9/7/2011	REVISED -

DESIGNED - JDF	REVISED -
DRAWN - JDF	REVISED -
CHECKED - JPM	REVISED -
DATE - 9/7/2011	REVISED -

**STATE OF ILLINOIS  
DEPARTMENT OF TRANSPORTATION**

**F.A.I. ROUTE 80 (I-80)  
PROPOSED CROSS SECTIONS**

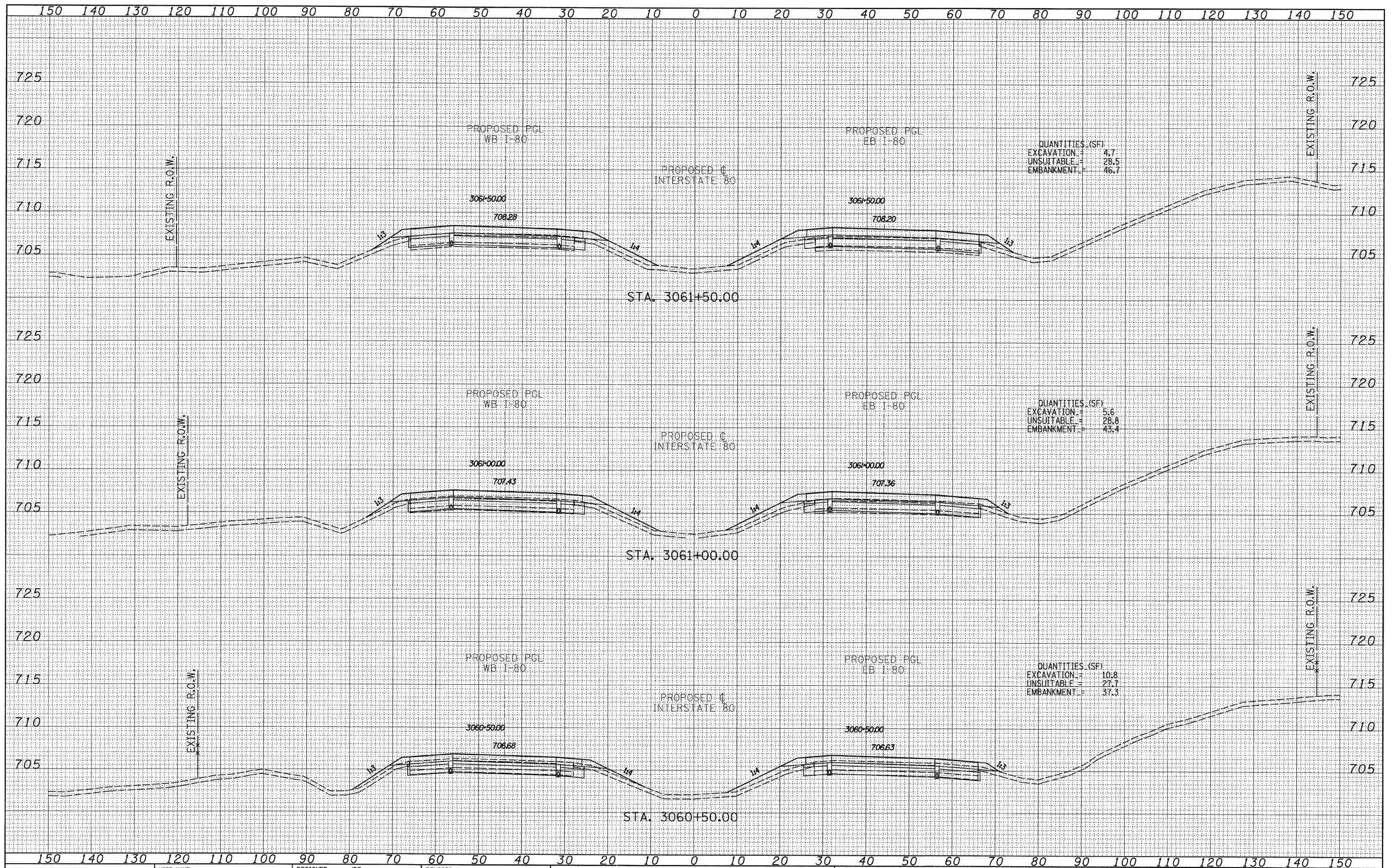
F.A.I. RTE.	SECTION	COUNTY	TOTAL SHEETS	SHEET NO.
80	[06-5]HR-1,VR[06-6]RS-3&I	BUREAU	249	267
FED. ROAD DIST. NO.		ILLINOIS FED. AID PROJECT		

SCALE: 1" = 10' V<sup>H</sup> SHEET NO. OF SHEETS STA. 3059+50.00 TO STA. 3060+00.00

P:\602429\I(1-80)\Road\602429\10\_A\0366686-sht-xsht.dgn

DATE	
BY	
FINAL SURVEY	SURVEYED
NOTE BOOK	PLOTTED
NO.	TEMPLATE
	AREAS CHECKED

DATE	
BY	
ORIGINAL SURVEY	SURVEYED
NOTE BOOK	PLOTTED
NO.	TEMPLATE
	AREAS CHECKED



<b>TYLIN INTERNATIONAL</b> USER NAME = DESIGNED - JDF DRAWN - JDF CHECKED - JPM DATE - 9/7/2011	REVISIONS REVISION NO.   DATE   DESCRIPTION _____   _____   _____ _____   _____   _____ _____   _____   _____	<b>STATE OF ILLINOIS</b> <b>DEPARTMENT OF TRANSPORTATION</b> <b>F.A.I. ROUTE 80 (I-80)</b> <b>PROPOSED CROSS SECTIONS</b> SCALE: 1" = 10' V   SHEET NO. OF SHEETS   STA. 3060+50.00 TO STA. 3061+50.00	F.A.I. RTE.   SECTION   COUNTY   TOTAL SHEETS   SHEET NO. 80   [106-5HBR-1VBR]106-613R5-3&I   BUREAU   241   208
	CONTRACT NO. 66686		
	FED. ROAD DIST. NO.   ILLINOIS FED. AID PROJECT		
	PLOT SCALE = PLOT DATE =		

P:\602429.1(I-80)\Road\602429.10\_A\0366686-sht-xsst.dgn

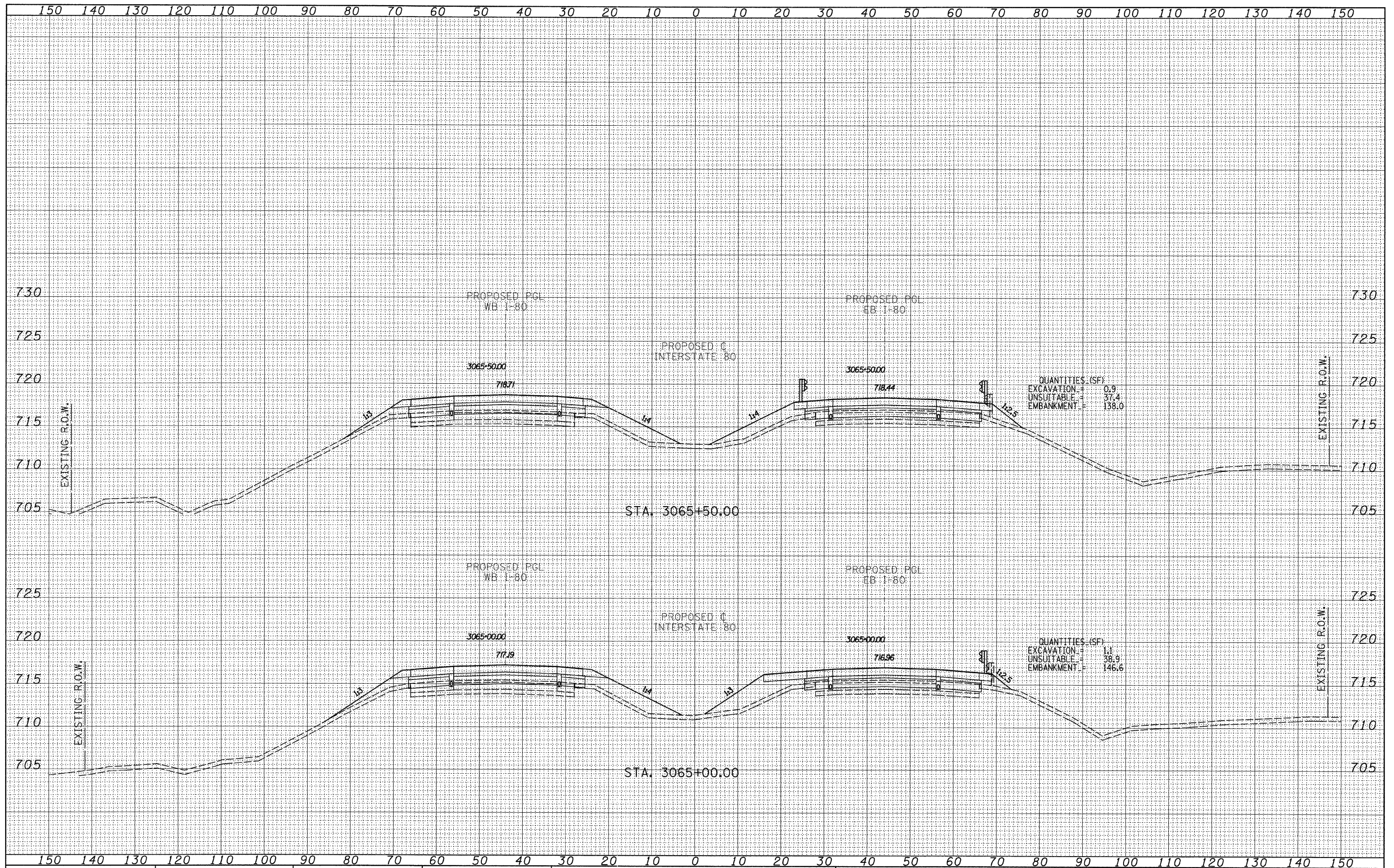






DATE	
BY	
FINAL SURVEY	SURVEYED
NOTE BOOK	PLOTTED
NO.	TEMPLATE
	AREAS CHECKED

DATE	
BY	
ORIGINAL SURVEY	SURVEYED
NOTE BOOK	PLOTTED
NO.	TEMPLATE
	AREAS CHECKED

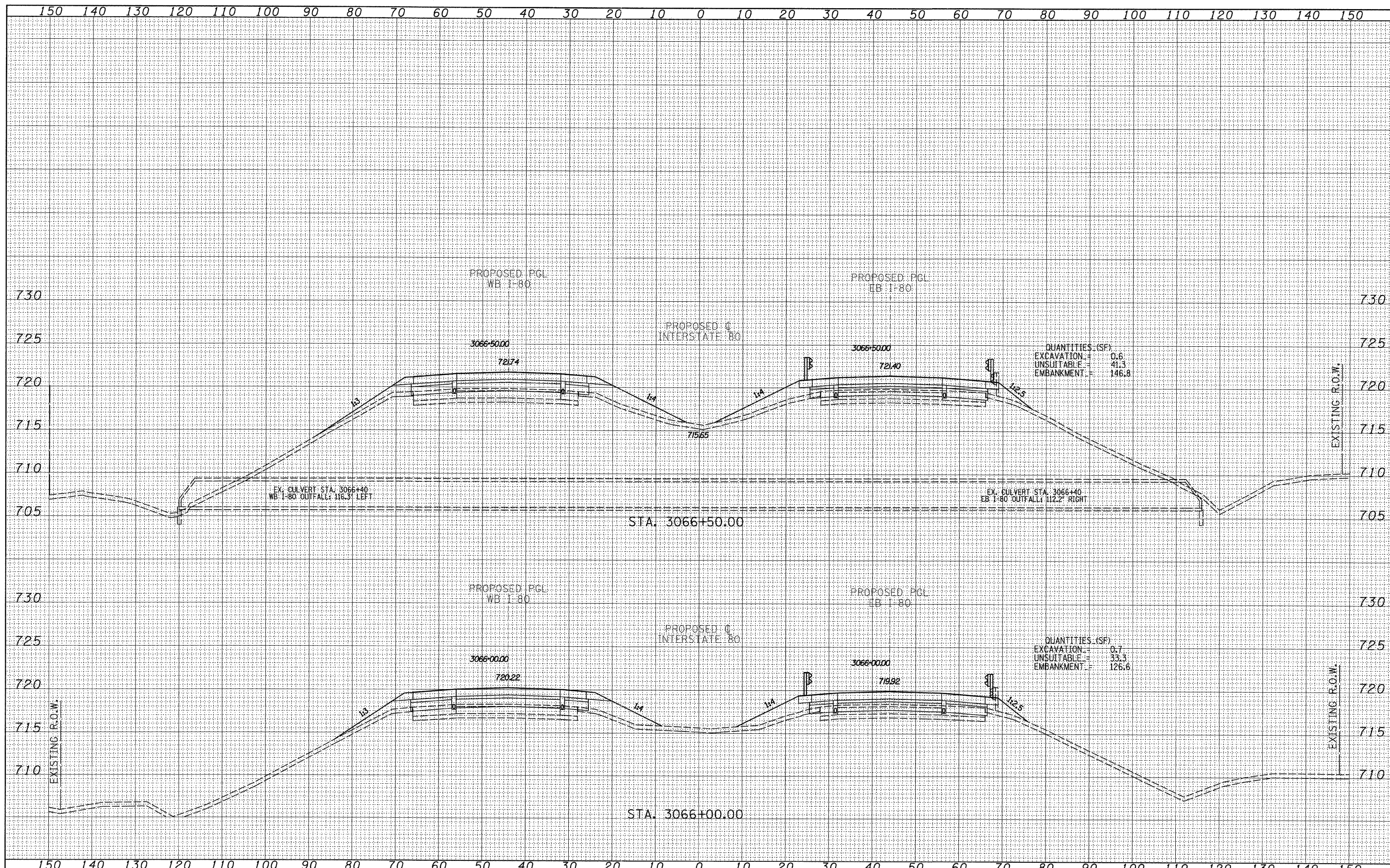


<b>TYLINT</b> INTERNATIONAL	USER NAME =	DESIGNED - JDF	REVISED -	<b>STATE OF ILLINOIS DEPARTMENT OF TRANSPORTATION</b>	<b>F.A.I. ROUTE 80 (I-80) PROPOSED CROSS SECTIONS</b>		F.A.I. RTE.	SECTION	COUNTY	TOTAL SHEETS	SHEET NO.
	PLOT SCALE =	DRAWN - JDF	REVISED -		80	(06-5)HR-1.VBR(06-6)RS-3&I	BUREAU	249	211		
	PLOT DATE =	CHECKED - JPM	REVISED -		SCALE: 1" = 10' V <sup>H</sup>		SHEET NO. OF SHEETS	CONTRACT NO. 66686			
		DATE - 9/7/2011	REVISED -		STA. 3065+00.00 TO STA. 3065+50.00		FED. ROAD DIST. NO. [ILLINOIS] FED. AID PROJECT				

P:\602429\I-80\Road\602429.10.A\366686-sht-xssht.dgn

DATE	
BY	
SURVEYED	
PLOTTED	
NOTE BOOK	
TEMPLATE	
AREAS CHECKED	
NO.	

DATE	
BY	
SURVEYED	
PLOTTED	
NOTE BOOK	
TEMPLATE	
AREAS CHECKED	
NO.	

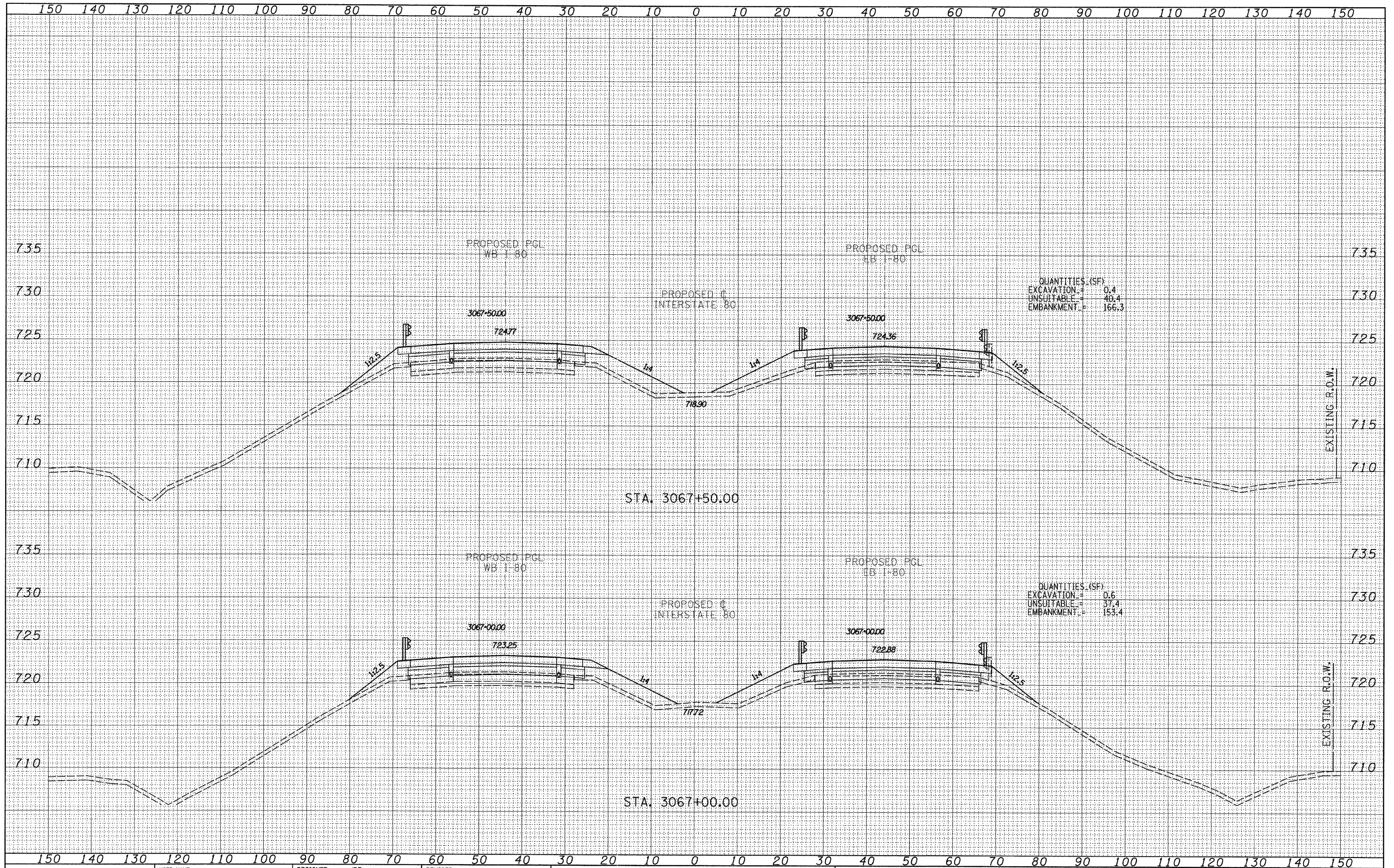


<b>TYLIN INTERNATIONAL</b> USER NAME = PLOT SCALE = PLOT DATE =	DESIGNED - JDF DRAWN - JDF CHECKED - JPM DATE - 9/7/2011	REVISED - REVISED - REVISED - REVISED -	<b>STATE OF ILLINOIS</b> <b>DEPARTMENT OF TRANSPORTATION</b>	<b>F.A.I. ROUTE 80 (I-80)</b> <b>PROPOSED CROSS SECTIONS</b>		F.A.I. RTE. SECTION COUNTY TOTAL SHEETS SHEET NO.
	STA. 3066+00.00 TO STA. 3066+50.00	SCALE: 1" = 40' V, 1" = 80' H SHEET NO. OF SHEETS		BUREAU CONTRACT NO. 66686		

P:\602429.1(I-80)\Road\602429.10.A\0366686-sht-xsht.dgn

FINAL SURVEY	DATE
SURVEYED	BY
PLOTTED	
TEMPLATE	
NOTE BOOK	
AREAS CHECKED	
NO.	

ORIGINAL SURVEY	DATE
SURVEYED	BY
PLOTTED	
TEMPLATE	
NOTE BOOK	
AREAS CHECKED	
NO.	



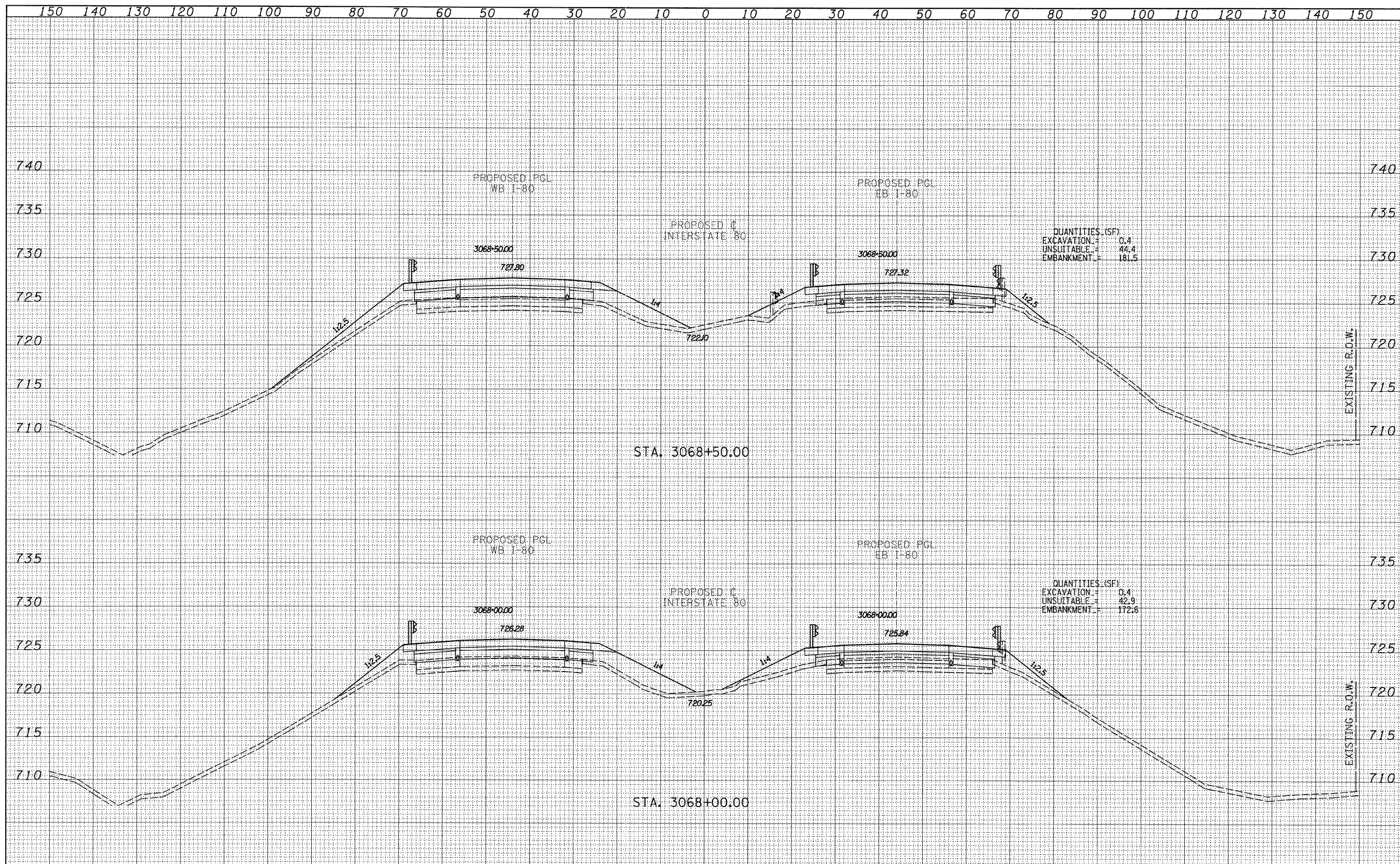
<b>TYLIN INTERNATIONAL</b>	USER NAME =	DESIGNED - JDF	REVISED -	<b>STATE OF ILLINOIS</b>	<b>F.A.I. ROUTE 80 (I-80)</b>	F.A.I. RTE.	SECTION	COUNTY	TOTAL SHEETS	SHEET NO.
	DESIGNED - JDF	REVISED -	<b>DEPARTMENT OF TRANSPORTATION</b>							
	PLOT SCALE =	CHECKED - JPM	REVISED -							
	PLOT DATE =	DATE - 9/7/2011	REVISED -							

SCALE: 1" = 10' V, 1" = 100' H SHEET NO. OF SHEETS STA. 3067+00.00 TO STA. 3067+50.00 FED. ROAD DIST. NO. [ILLINOIS] FED. AID PROJECT CONTRACT NO. 66686

P:\602429.1(I-80)\Road\602429.10\_A\0366686-sht-xssht.dgn

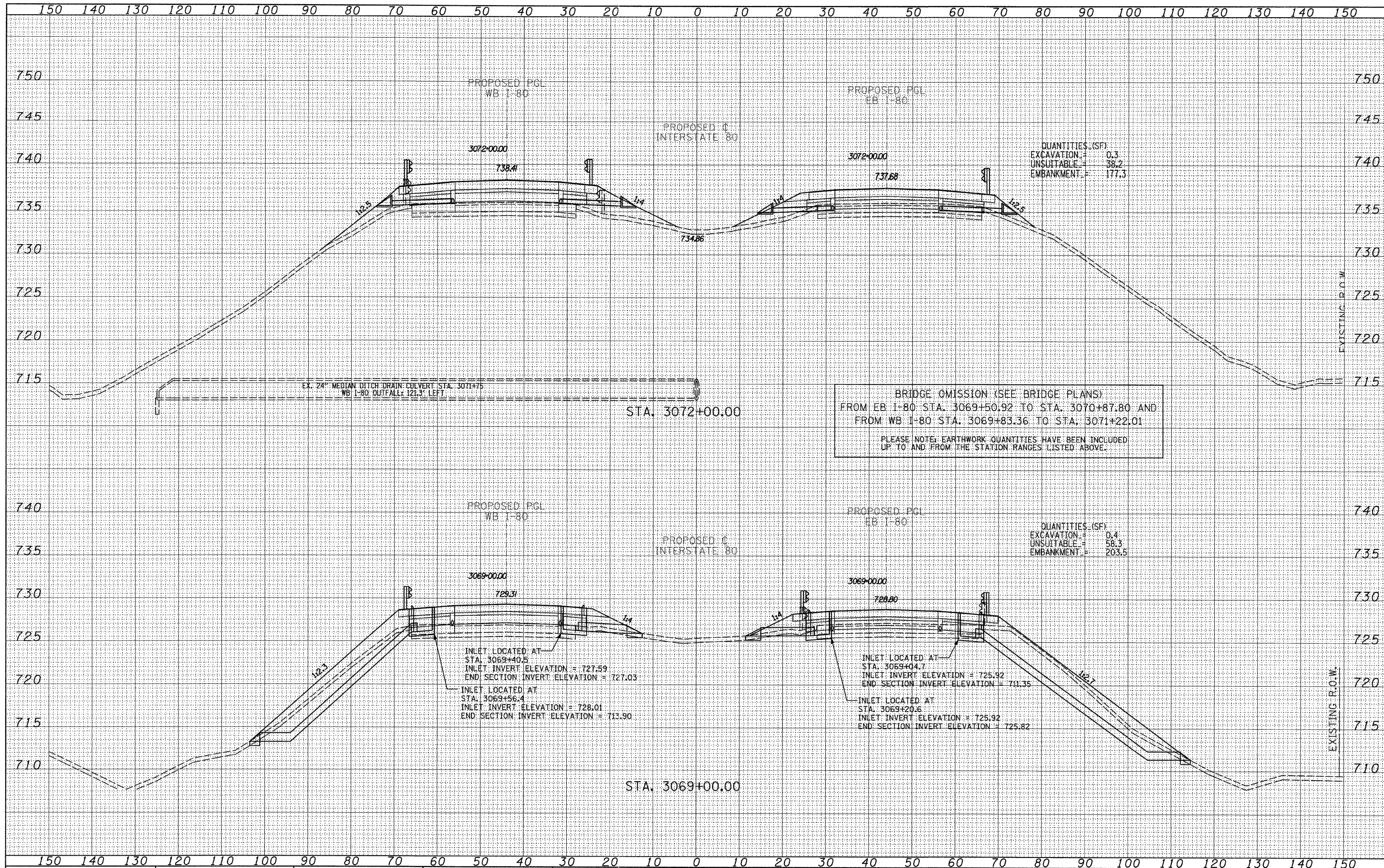
DATE	
BY	
FINAL SURVEY	
NOTED	
PLOTTED	
TEMPLATE	
AREAS CHECKED	
NO.	

DATE	
BY	
ORIGINAL SURVEY	
NOTED	
PLOTTED	
TEMPLATE	
AREAS CHECKED	
NO.	



<b>TYLIN INTERNATIONAL</b> USER NAME = PLOT SCALE = PLOT DATE =	DESIGNED - JDF DRAWN - JDF CHECKED - JPM DATE - 9/7/2011	REVISED - REVISED - REVISED - REVISED -	<b>STATE OF ILLINOIS</b> <b>DEPARTMENT OF TRANSPORTATION</b>	<b>F.A.I. ROUTE 80 (I-80)</b> <b>PROPOSED CROSS SECTIONS</b>	F.A.I. RTE. SECTION COUNTY TOTAL SHEETS NO.
	SCALE: 1" = 8' V SHEET NO. OF SHEETS STA. 3068+00.00 TO STA. 3068+50.00	80 (106-5)HBR-1.VBR(106-6)RS-3&I BUREAU CONTRACT NO. 66686			

P:\602429\101-80\Road\602429.10.A\0366686-sht-xssht.dgn



DATE	
BY	
DESIGNED	
DRAWN	
CHECKED	
DATE	
USER NAME	
DESIGNED	JDF
DRAWN	JDF
CHECKED	JPM
DATE	9/7/2011

DATE	
BY	
DESIGNED	
DRAWN	
CHECKED	
DATE	
USER NAME	
DESIGNED	JDF
DRAWN	JDF
CHECKED	JPM
DATE	9/7/2011

QUANTITIES (SF)  
 EXCAVATION = 0.3  
 UNSUITABLE = 38.2  
 EMBANKMENT = 177.3

BRIDGE OMISSION (SEE BRIDGE PLANS)  
 FROM EB I-80 STA. 3069+50.92 TO STA. 3070+87.80 AND  
 FROM WB I-80 STA. 3069+83.36 TO STA. 3071+22.01  
 PLEASE NOTE: EARTHWORK QUANTITIES HAVE BEEN INCLUDED  
 UP TO AND FROM THE STATION RANGES LISTED ABOVE.

QUANTITIES (SF)  
 EXCAVATION = 0.4  
 UNSUITABLE = 58.3  
 EMBANKMENT = 203.5

INLET LOCATED AT  
 STA. 3069+40.5  
 INLET INVERT ELEVATION = 727.59  
 END SECTION INVERT ELEVATION = 727.03  
 INLET LOCATED AT  
 STA. 3069+56.4  
 INLET INVERT ELEVATION = 728.01  
 END SECTION INVERT ELEVATION = 713.90

INLET LOCATED AT  
 STA. 3069+04.7  
 INLET INVERT ELEVATION = 725.92  
 END SECTION INVERT ELEVATION = 711.35  
 INLET LOCATED AT  
 STA. 3069+20.6  
 INLET INVERT ELEVATION = 725.92  
 END SECTION INVERT ELEVATION = 725.82

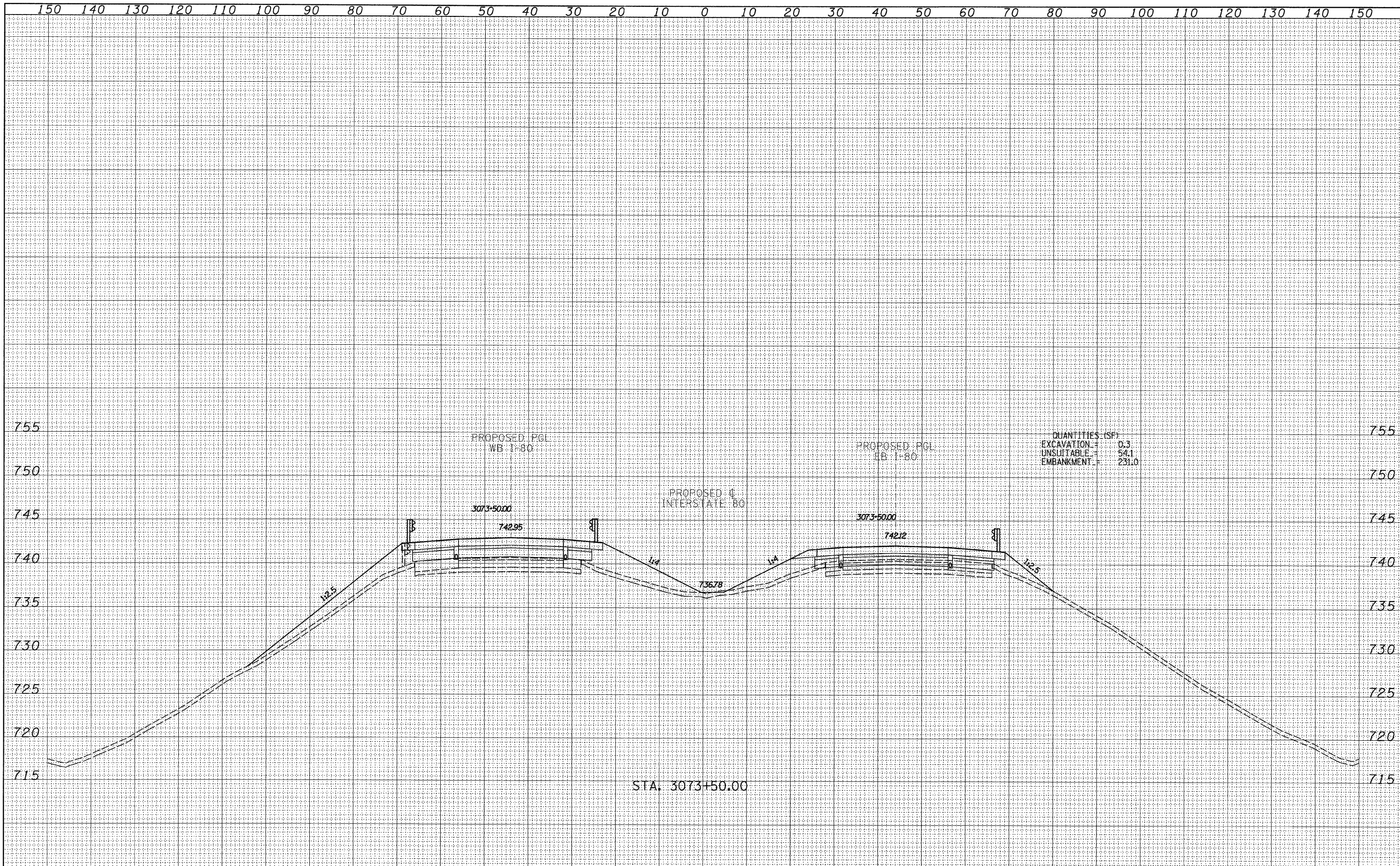
P:\602429\101-80\Road\602429.10.A\0366686-sht-xsht.dgn





FINAL SURVEY	SURVEYED	DATE
NOTE BOOK	PLOTTED	BY
NO.	TEMPLATE	
	AREAS CHECKED	
	AREAS CHECKED	

ORIGINAL SURVEY	SURVEYED	DATE
NOTE BOOK	PLOTTED	BY
NO.	TEMPLATE	
	AREAS CHECKED	
	AREAS CHECKED	



QUANTITIES (SF)

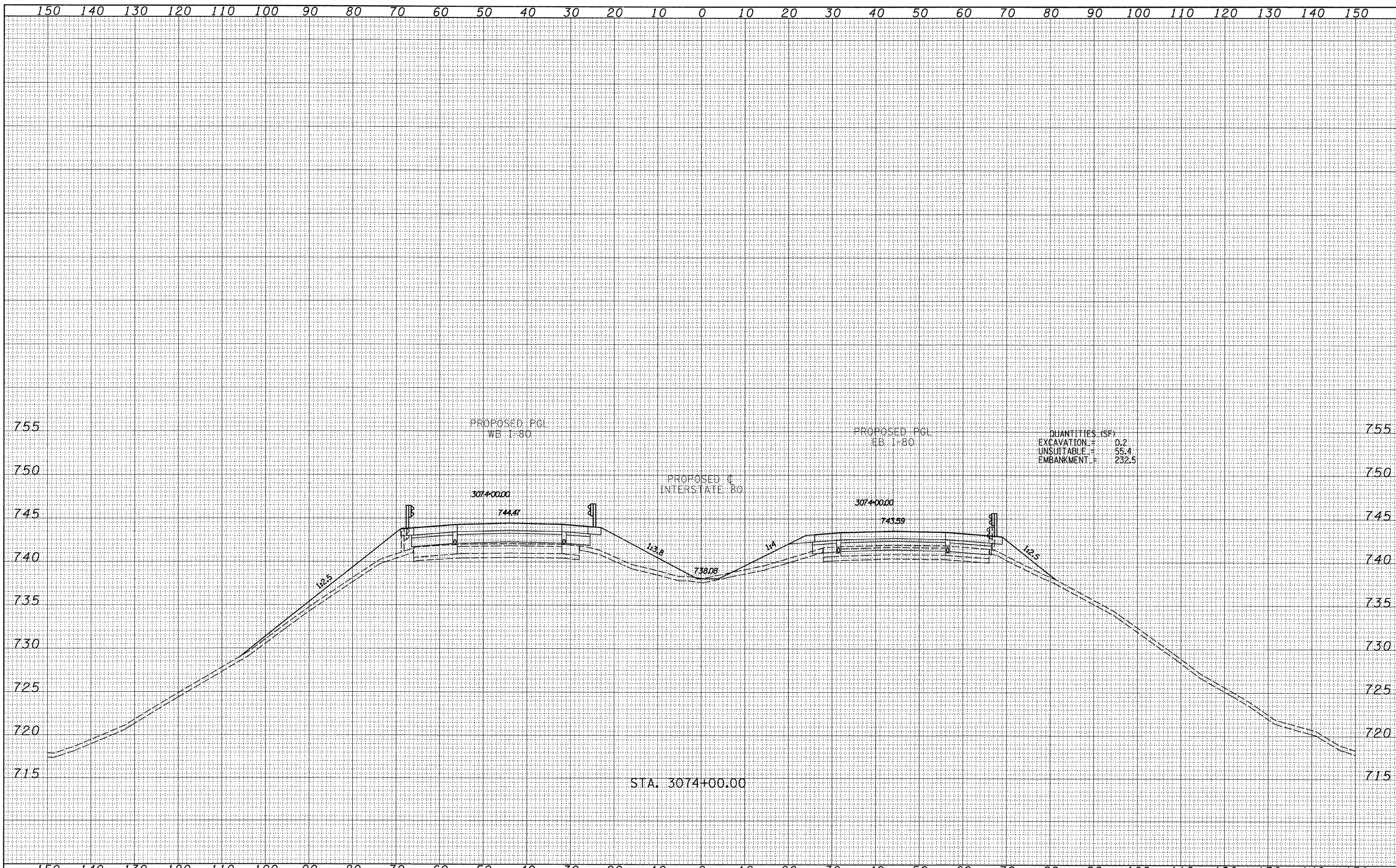
EXCAVATION	=	0.3
UNSATURATED	=	54.1
EMBANKMENT	=	231.0

TYLIN INTERNATIONAL	USER NAME =	DESIGNED - JDF	REVISED -	STATE OF ILLINOIS DEPARTMENT OF TRANSPORTATION	F.A.I. ROUTE 80 (I-80) PROPOSED CROSS SECTIONS		F.A.I. RTE.	SECTION	COUNTY	TOTAL SHEETS	SHEET NO.
	PLOT SCALE =	DRAWN - JDF	REVISED -		80	(106-5)HR-1.VBR(106-6)RS-3&I	BUREAU	249	217		
PLOT DATE =	CHECKED - JPM	REVISED -	REVISED -	SCALE: 1" = 10'	SHEET NO. OF SHEETS	STA. 3073+50.00 TO STA. 3073+50.00	FED. ROAD DIST. NO.	ILLINOIS FED. AID PROJECT	CONTRACT NO. 66686		
	DATE - 9/7/2011	REVISED -	REVISED -								

P:\602429\1(1-80)\Road\602429.10\_A\366686-sht-xsst.dgn

FINAL SURVEY	SURVEYED	DATE
NOTE BOOK	PLOTTED	BY
NO.	TEMPLATE	
	AREAS CHECKED	

ORIGINAL SURVEY	SURVEYED	DATE
NOTE BOOK	PLOTTED	BY
NO.	TEMPLATE	
	AREAS CHECKED	



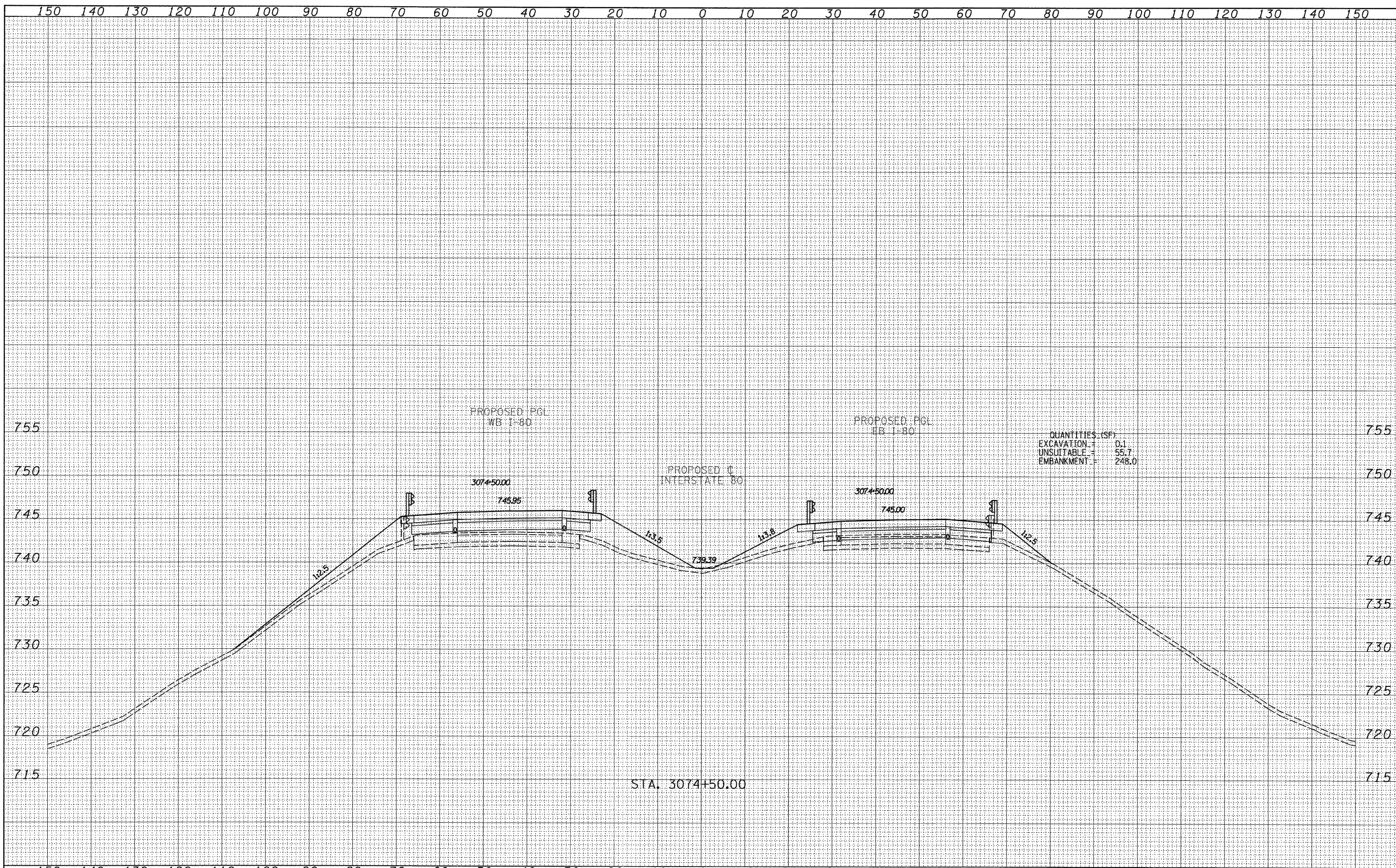
QUANTITIES (SF)  
 EXCAVATION = 0.2  
 UNSUITABLE = 55.4  
 EMBANKMENT = 232.5

<b>TYLIN INTERNATIONAL</b> USER NAME = PLOT SCALE = PLOT DATE =	DESIGNED - JDF DRAWN - JDF CHECKED - JPM DATE - 9/7/2011	REVISED - REVISED - REVISED - REVISED -	<b>STATE OF ILLINOIS</b> <b>DEPARTMENT OF TRANSPORTATION</b>	<b>F.A.I. ROUTE 80 (I-80)</b> <b>PROPOSED CROSS SECTIONS</b>		F.A.I. RTE. SECTION COUNTY TOTAL SHEETS SHEET NO.
	SCALE: 1" = 10' V SHEET NO. OF SHEETS STA. 3074+00.00 TO STA. 3074+00.00	80 [06-5HBR-1.VBR(06-6)RS-3&I]		BUREAU CONTRACT NO. 66686	FED. ROAD DIST. NO. [ILLINOIS] FED. AID PROJECT	

P:\602429\1(1-80)\Road\602429.10.A\366686-sht-xsht.dgn

FINAL SURVEY	SURVEYED	DATE
NOTE BOOK	PLOTTED	BY
NO.	TEMPLATE	
	AREAS CHECKED	

ORIGINAL SURVEY	SURVEYED	DATE
NOTE BOOK	PLOTTED	BY
NO.	TEMPLATE	
	AREAS CHECKED	

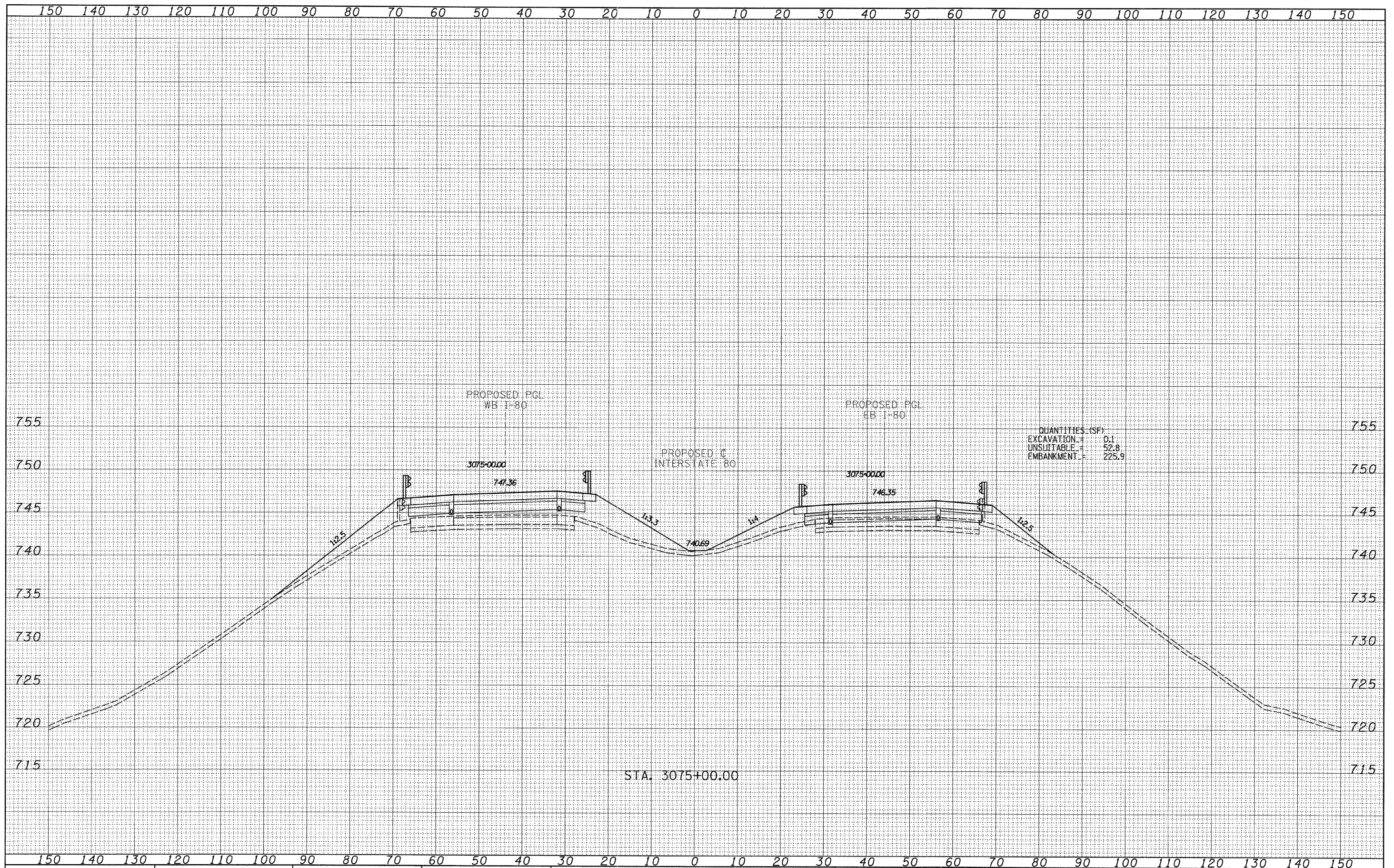


<b>TYLIN INTERNATIONAL</b> USER NAME = PLOT SCALE = PLOT DATE =	DESIGNED - JDF DRAWN - JDF CHECKED - JPM DATE - 9/7/2011	REVISED - REVISED - REVISED - REVISED -	<b>STATE OF ILLINOIS</b> <b>DEPARTMENT OF TRANSPORTATION</b>	<b>F.A.I. ROUTE 80 (I-80)</b> <b>PROPOSED CROSS SECTIONS</b>		F.A.I. RTE. 80	SECTION (106-5)HBR-1.VBR(106-6)RS-3&I	COUNTY BUREAU	TOTAL SHEETS 249	SHEET NO. 219	CONTRACT NO. 66686
	SCALE: 1" = 10' V, 1" = 100' H			SHEET NO. OF SHEETS	STA. 3074+50.00 TO STA. 3074+50.00	FED. ROAD DIST. NO. [ILLINOIS] FED. AID PROJECT					

P:\602429.1(1-80)\Road\602429.10.A\366686-sht-xssht.dgn

FINAL SURVEY	SURVEYED	DATE
NOTE BOOK NO.	PLOTTED	BY
	TEMPLATE	
	AREAS CHECKED	

ORIGINAL SURVEY	SURVEYED	DATE
NOTE BOOK NO.	PLOTTED	BY
	TEMPLATE	
	AREAS CHECKED	



QUANTITIES (SF)  
 EXCAVATION = 0.1  
 UNSUITABLE = 52.8  
 EMBANKMENT = 225.9

STA. 3075+00.00

**TYLINT** INTERNATIONAL

USER NAME =	DESIGNED - JDF	REVISED -
PLLOT SCALE =	DRAWN - JDF	REVISED -
PLLOT DATE =	CHECKED - JPM	REVISED -
	DATE - 9/7/2011	REVISED -

**STATE OF ILLINOIS**  
**DEPARTMENT OF TRANSPORTATION**

**F.A.I. ROUTE 80 (I-80)**  
**PROPOSED CROSS SECTIONS**

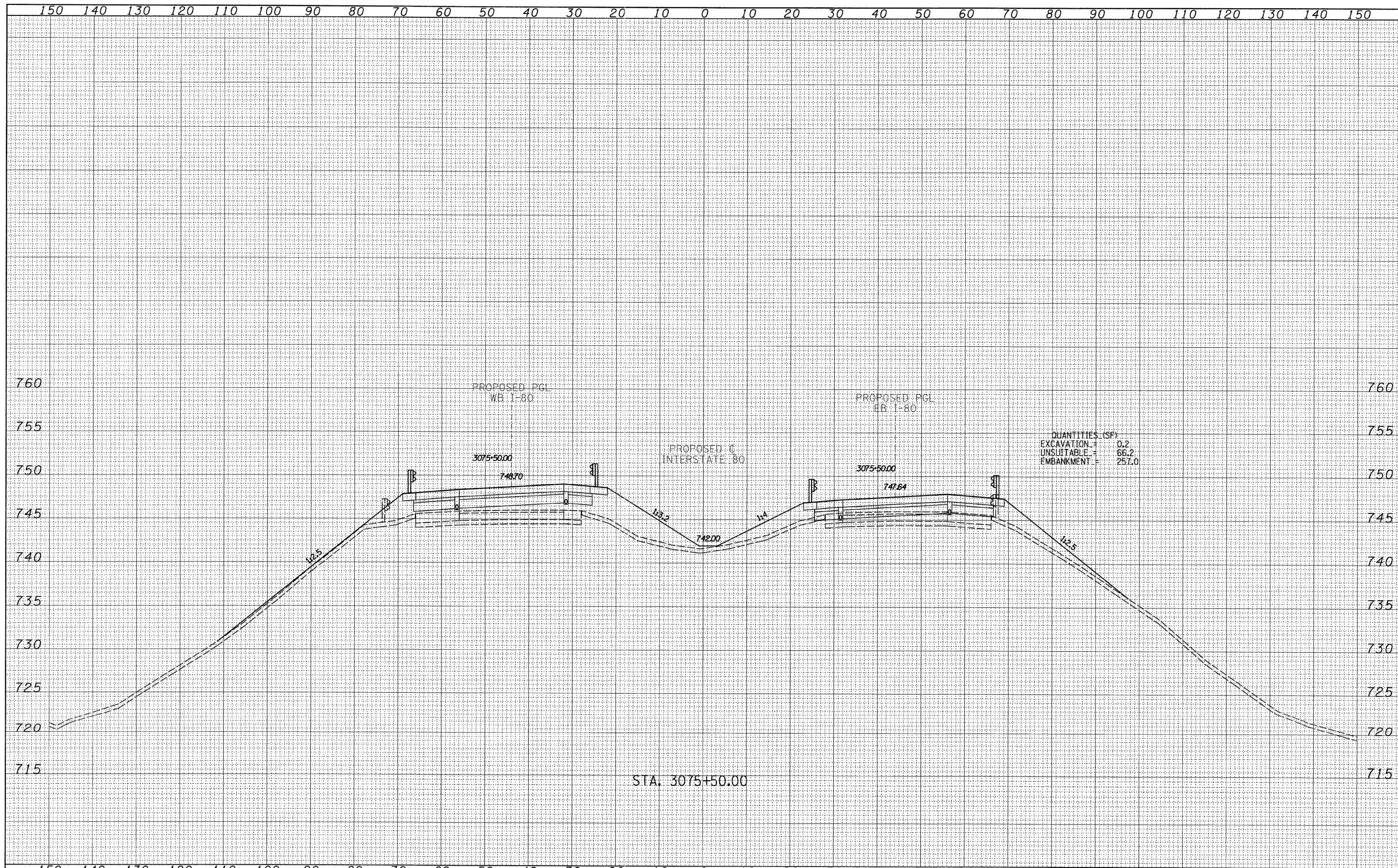
SCALE: 1" = 40' H  
 SHEET NO. OF SHEETS STA. 3075+00.00 TO STA. 3075+00.00

F.A.I. RTE.	SECTION	COUNTY	TOTAL SHEETS	SHEET NO.
80	(106-5)HBR-1,VBR(106-6)RS-3&I	BUREAU	249	270
FED. ROAD DIST. NO. ILLINOIS FED. AID PROJECT			CONTRACT NO. 66686	

P:\602429.1(I-80)\Road\602429.10\_A\366686-sht-xsht.dgn

FINAL SURVEY	SURVEYED	DATE
NOTE BOOK	PLOTTED	BY
NO.	TEMPLATE	
	AREAS CHECKED	

ORIGINAL SURVEY	SURVEYED	DATE
NOTE BOOK	PLOTTED	BY
NO.	TEMPLATE	
	AREAS CHECKED	

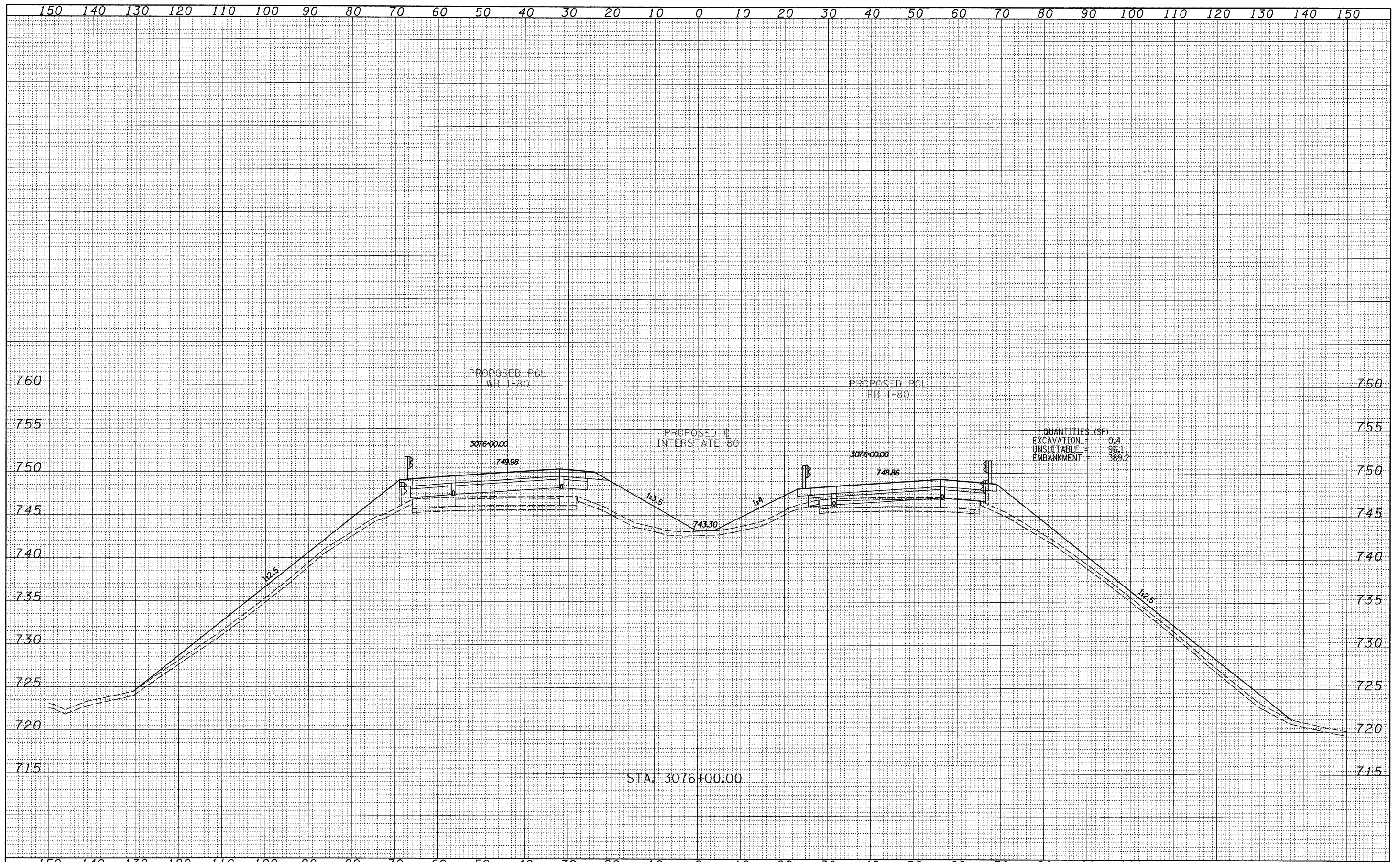


<b>TYLIN INTERNATIONAL</b> USER NAME = DESIGNED - JDF DRAWN - JDF CHECKED - JPM DATE - 9/7/2011	REVISIONS REVISED - REVISED - REVISED - REVISED -	<b>STATE OF ILLINOIS</b> <b>DEPARTMENT OF TRANSPORTATION</b>	<b>F.A.I. ROUTE 80 (I-80)</b> <b>PROPOSED CROSS SECTIONS</b>		F.A.I. RTE. 80 SECTION (106-5)HBR-1, VBR(106-6)RS-3&I COUNTY BUREAU TOTAL SHEETS 249 SHEET NO. 22
			SCALE: 1" = 40' SHEET NO. OF SHEETS STA. 3075+50.00 TO STA. 3075+50.00	FED. ROAD DIST. NO. ILLINOIS FED. AID PROJECT CONTRACT NO. 66696	

P:\602429\I(1-80)\Road\602429.10\_A\0366696-sht-xsht.dgn

FINAL SURVEY	SURVEYED	BY	DATE
NOTE BOOK NO.	PLOTTED		
	TEMPLATE		
	AREAS CHECKED		

ORIGINAL SURVEY	SURVEYED	BY	DATE
NOTE BOOK NO.	PLOTTED		
	TEMPLATE		
	AREAS CHECKED		

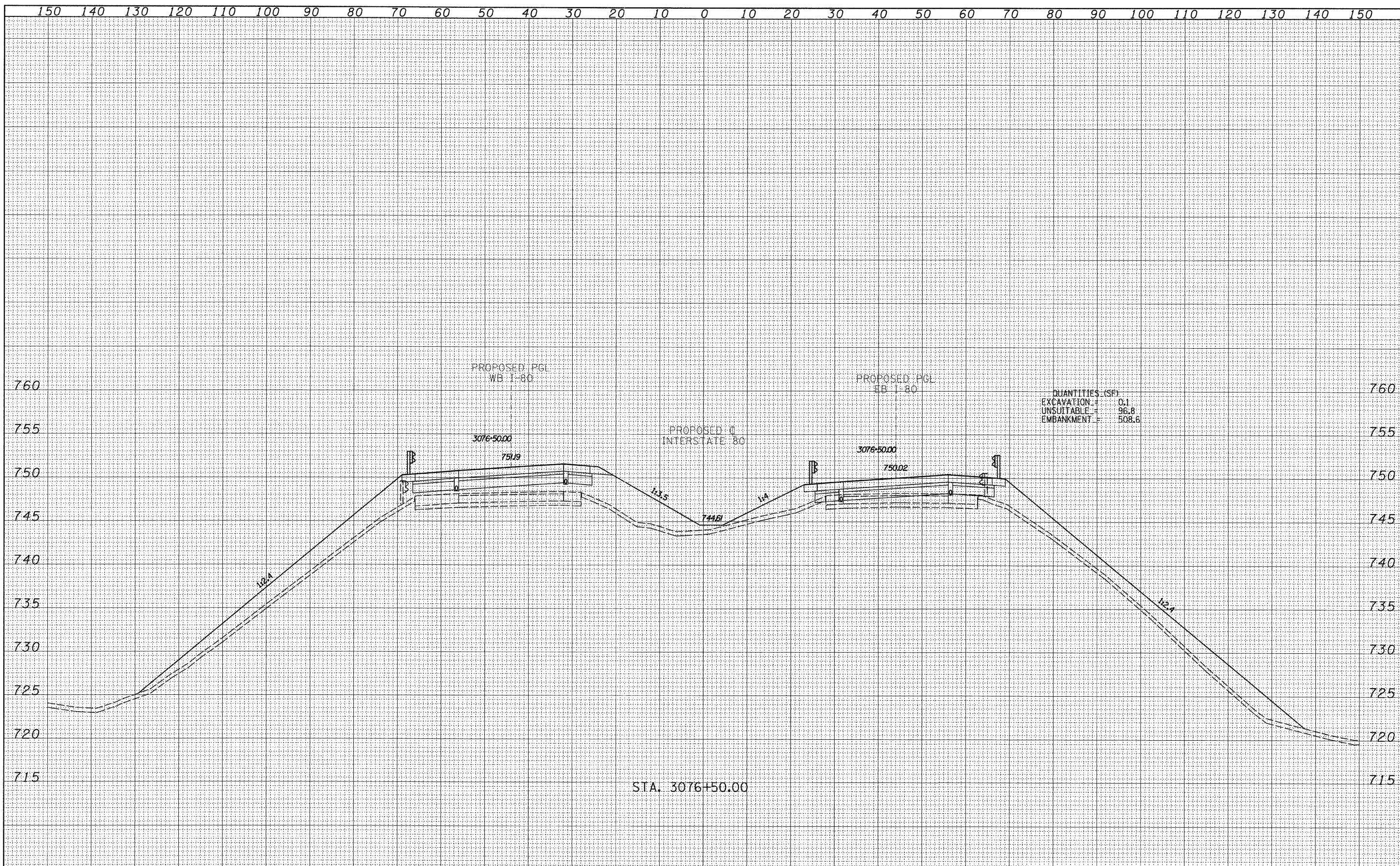


<b>TYLINTERNATIONAL</b> USER NAME = PLLOT SCALE = PLLOT DATE =	DESIGNED - JDF DRAWN - JDF CHECKED - JPM DATE - 9/7/2011	REVISED - REVISED - REVISED - REVISED -	<b>STATE OF ILLINOIS</b> <b>DEPARTMENT OF TRANSPORTATION</b> <b>F.A.I. ROUTE 80 (I-80)</b> <b>PROPOSED CROSS SECTIONS</b>	F.A.I. RTE. 80 SECTION [06-5HBR-1.VBR\06-61]RS-3&I COUNTY BUREAU 249 222 CONTRACT NO. 66686
	SCALE: 1" = 10' V SHEET NO. OF SHEETS STA. 3076+00.00 TO STA. 3076+00.00	FED. ROAD DIST. NO. ILLINOIS FED. AID PROJECT		

P:\602429\I-80\Road\602429.10\_A\0366686-sht-xsht.dgn

DATE	
BY	
FINAL SURVEY	SURVEYED
NOTE BOOK	PLOTTED
NO.	TEMPLATE
	AREAS CHECKED

DATE	
BY	
ORIGINAL SURVEY	SURVEYED
NOTE BOOK	PLOTTED
NO.	TEMPLATE
	AREAS CHECKED



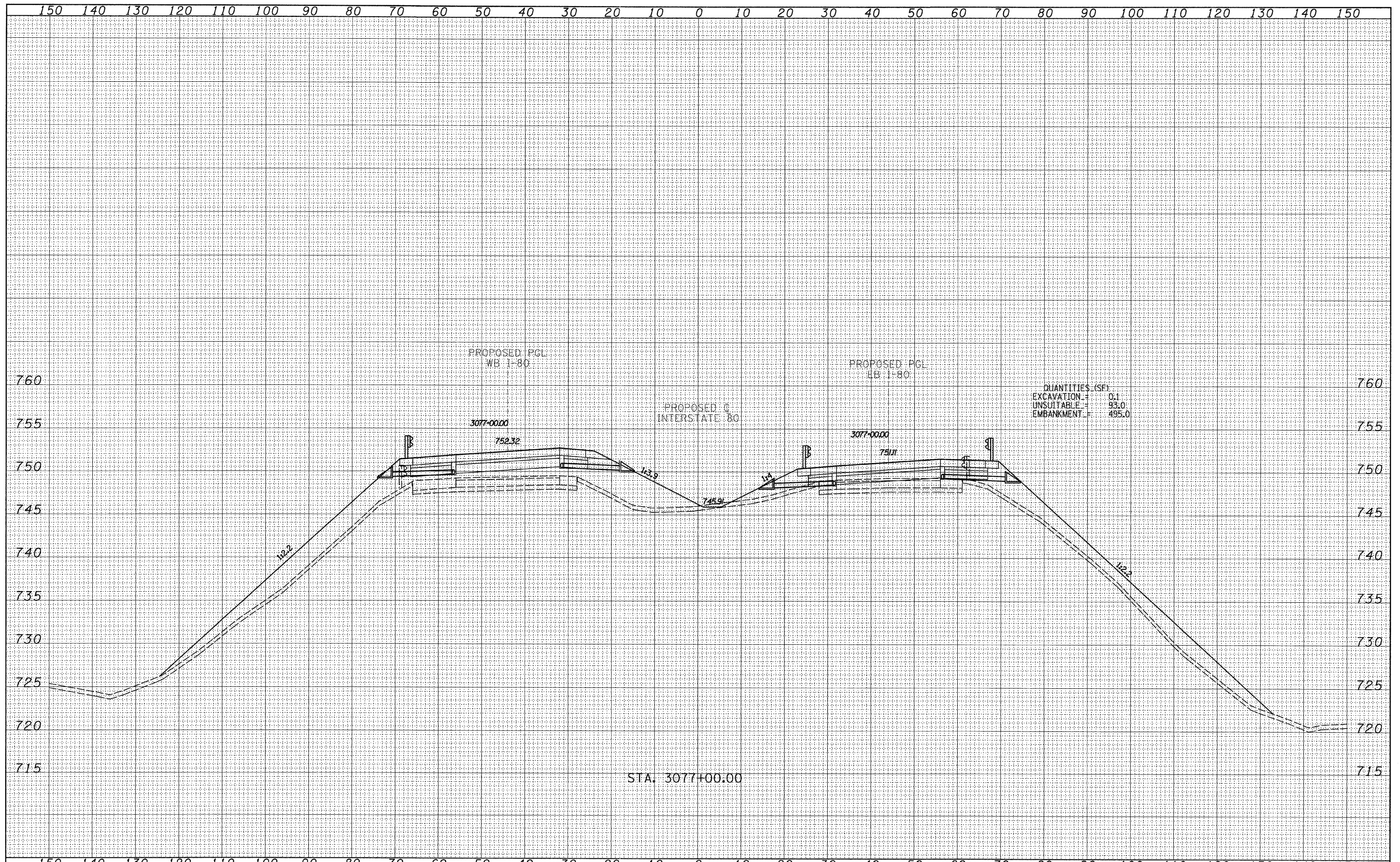
QUANTITIES (CSF)  
 EXCAVATION = 0.1  
 UNSUITABLE = 96.8  
 EMBANKMENT = 508.6

STA. 3076+50.00

<b>TYLIN INTERNATIONAL</b> USER NAME = PLOT SCALE = PLOT DATE =	DESIGNED - JDF DRAWN - JDF CHECKED - JPM DATE - 9/7/2011	REVISED - REVISED - REVISED - REVISED -	<b>STATE OF ILLINOIS</b> <b>DEPARTMENT OF TRANSPORTATION</b>	<b>F.A.I. ROUTE 80 (I-80)</b> <b>PROPOSED CROSS SECTIONS</b>		F.A.I. RTE. 80	SECTION (06-5)HBR-1.VBR(06-6)RS-3&I	COUNTY BUREAU	TOTAL SHEETS 249	SHEET NO. 223
	P:\602429.1(I-80)\Road\602429.10.A\0366686-sht-xsht.dgn	SCALE: 1" = 10' V, 1" = 100' H		SHEET NO. OF SHEETS	STA. 3076+50.00 TO STA. 3076+50.00	FED. ROAD DIST. NO.	ILLINOIS FED. AID PROJECT	CONTRACT NO. 66686		

FINAL SURVEY	SURVEYED	DATE
NOTE BOOK	PLOTTED	BY
NO.	TEMPLATE	
	AREAS CHECKED	

ORIGINAL SURVEY	SURVEYED	DATE
NOTE BOOK	PLOTTED	BY
NO.	TEMPLATE	
	AREAS CHECKED	



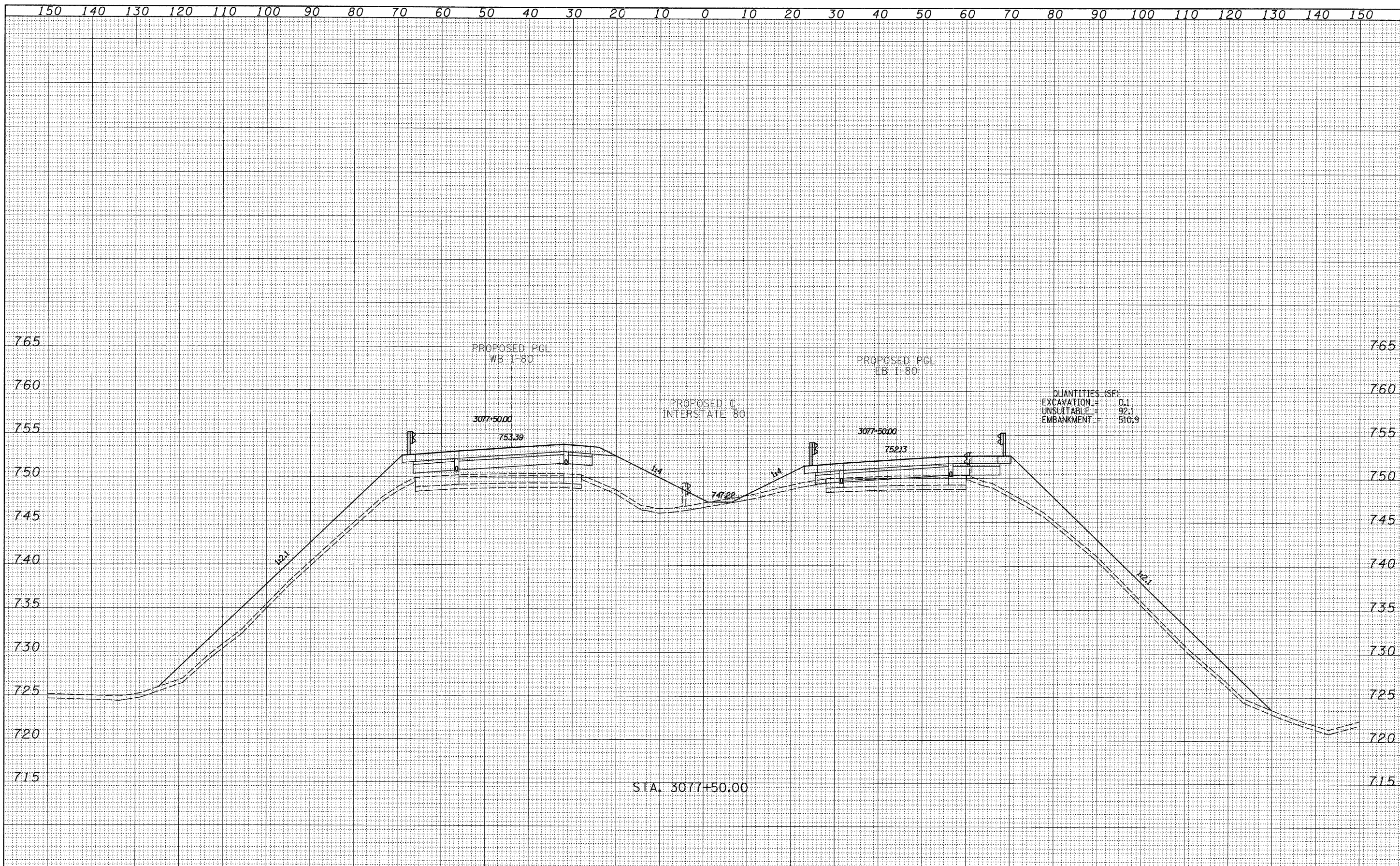
<b>TYLINT</b> INTERNATIONAL USER NAME = PLOT SCALE = PLOT DATE =	DESIGNED - JDF DRAWN - JDF CHECKED - JPM DATE - 9/7/2011	REVISED - REVISED - REVISED - REVISED -	<b>STATE OF ILLINOIS</b> <b>DEPARTMENT OF TRANSPORTATION</b> <b>F.A.I. ROUTE 80 (I-80)</b> <b>PROPOSED CROSS SECTIONS</b>	F.A.I. RTE. SECTION COUNTY TOTAL SHEETS SHEET NO.
	SCALE: 1" = 10' V, 1" = 100' H SHEET NO. OF SHEETS STA. 3077+00.00 TO STA. 3077+00.00	80 [06-5HBR-1.VBR(06-6)RS-3&I] BUREAU CONTRACT NO. 66686		FED. ROAD DIST. NO. [ILLINOIS] FED. AID PROJECT

P:\602429.I(1-80)\Road\602429.10.A\366686-sht-xssh.dgn



FINAL SURVEY	DESIGNED	DATE
NOTE BOOK	PLOTTED	BY
NO.	TEMPLATE	
	AREAS CHECKED	

ORIGINAL SURVEY	DESIGNED	DATE
NOTE BOOK	PLOTTED	BY
NO.	TEMPLATE	
	AREAS CHECKED	

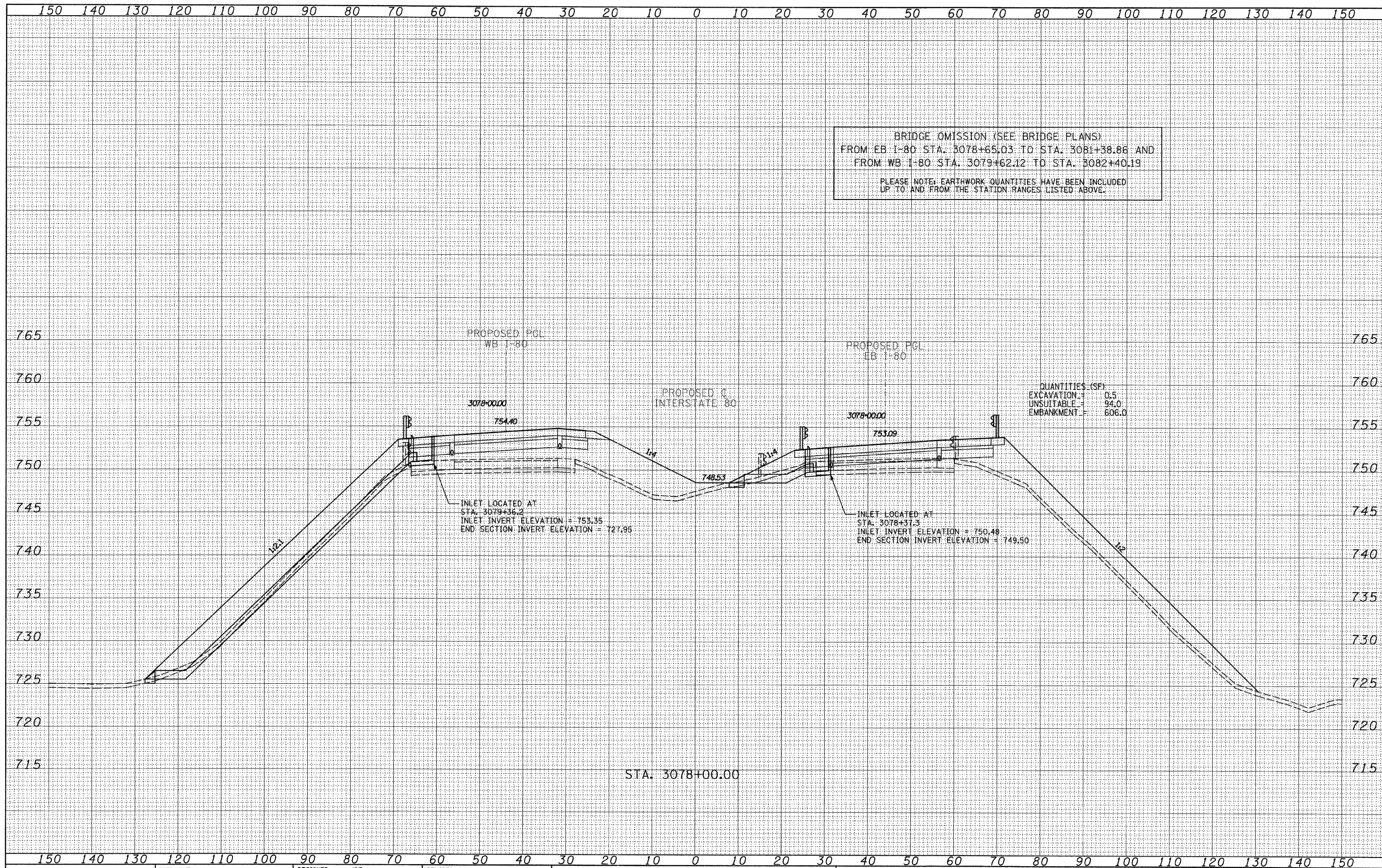


<b>TYLIN INTERNATIONAL</b> USER NAME = PLOT SCALE = PLOT DATE =	DESIGNED - JDF DRAWN - JDF CHECKED - JPM DATE - 9/7/2011	REVISED - REVISED - REVISED - REVISED -	<b>STATE OF ILLINOIS</b> <b>DEPARTMENT OF TRANSPORTATION</b>	<b>F.A.I. ROUTE 80 (I-80)</b> <b>PROPOSED CROSS SECTIONS</b>	F.A.I. RTE. 80	SECTION (06-5HBR-1, VBR(06-6)RS-3&I	COUNTY BUREAU	TOTAL SHEETS 249	SHEET NO. 225	CONTRACT NO. 66686
	SCALE: 1" = 40' V, 1" = 80' H	SHEET NO. OF SHEETS			STA. 3077+50.00 TO STA. 3077+50.00	FED. ROAD DIST. NO.	ILLINOIS FED. AID PROJECT			

P:\602429.I(1-80)\Road\602429.10\_A\36686-sht-x.sht.dgn

FINAL SURVEY	SUBMITTED	DATE
NOTE BOOK	PLOTTED	BY
NO.	TEMPLATE	
	AREAS CHECKED	

ORIGINAL SURVEY	SUBMITTED	DATE
NOTE BOOK	PLOTTED	BY
NO.	TEMPLATE	
	AREAS CHECKED	

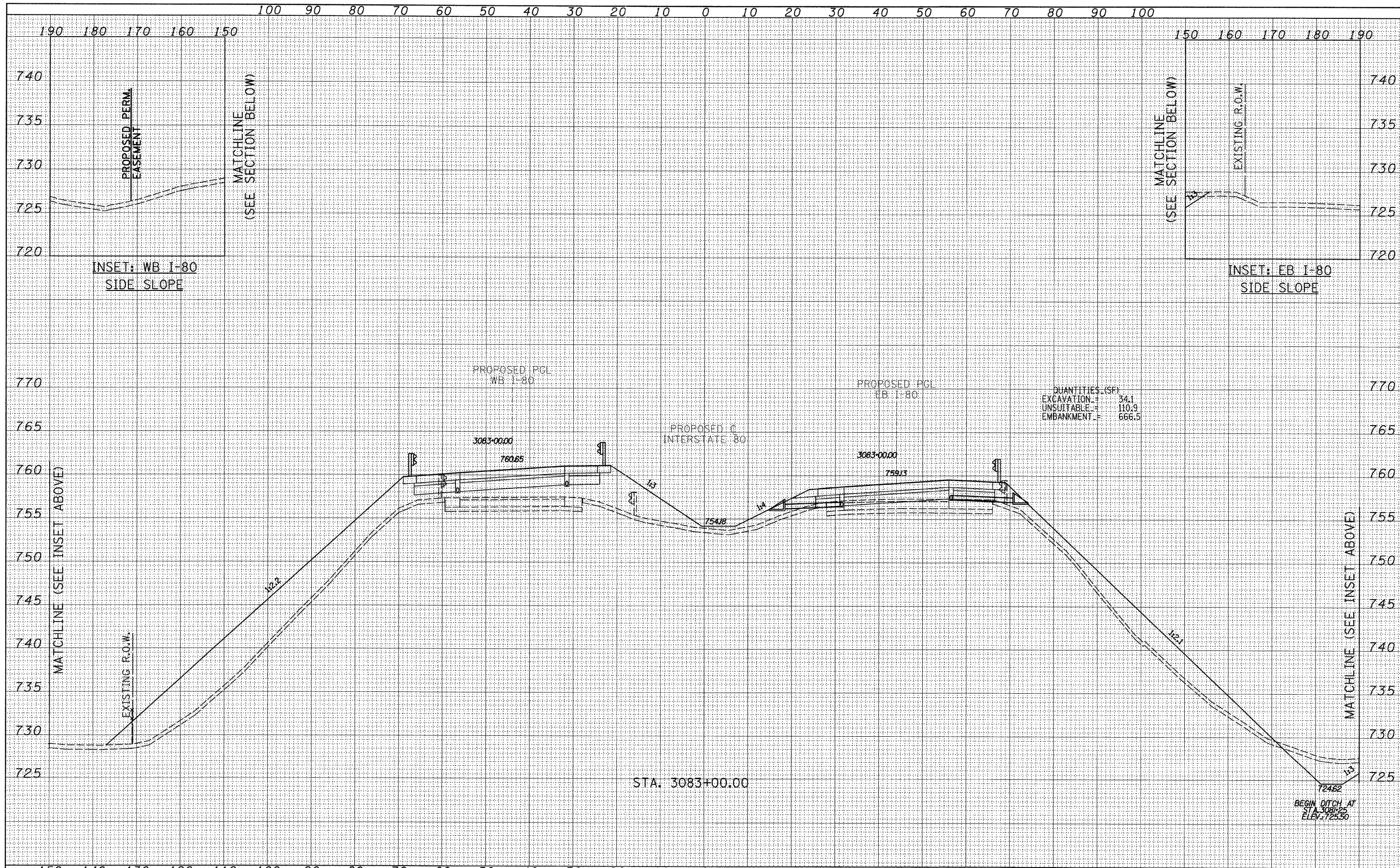


TYLIN INTERNATIONAL	USER NAME =	DESIGNED - JDF	REVISED -	STATE OF ILLINOIS DEPARTMENT OF TRANSPORTATION	F.A.I. ROUTE 80 (I-80) PROPOSED CROSS SECTIONS		F.A.I. RTE.	SECTION	COUNTY	TOTAL SHEETS	SHEET NO.
	PLOT SCALE =	DRAWN - JDF	REVISED -		80	(06-5)HR-1.VBR(06-6)RS-3&I	BUREAU	299226	CONTRACT NO. 66686		
	PLOT DATE =	CHECKED - JPM	REVISED -		SCALE: 1" = 10'	SHEET NO. OF SHEETS	STA. 3078+00.00 TO STA. 3078+00.00	FED. ROAD DIST. NO.	ILLINOIS FED. AID PROJECT		
		DATE - 9/7/2011	REVISED -								

P:\602429.1(I-80)\Road\602429.10\_A\0366686-sht-xssht.dgn

FINAL SURVEY	SURVEYED	DATE
NOTE BOOK	PLOTTED	BY
NO.	TEMPLATE	
	AREAS CHECKED	

ORIGINAL SURVEY	SURVEYED	DATE
NOTE BOOK	PLOTTED	BY
NO.	TEMPLATE	
	AREAS CHECKED	



QUANTITIES (SF)

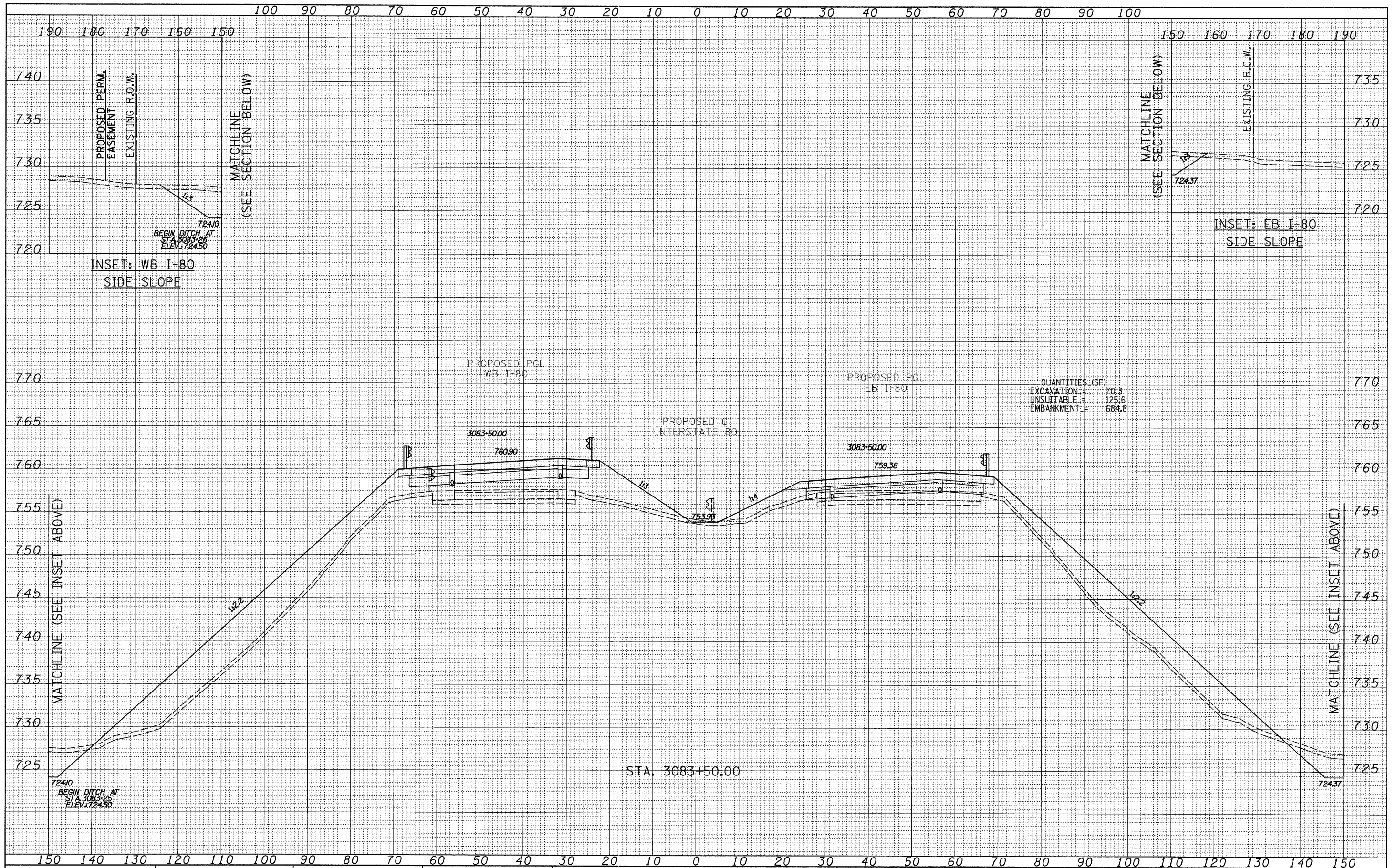
EXCAVATION	=	34.1
UNSUITABLE	=	110.9
EMBANKMENT	=	666.5

<b>TYLINT</b> INTERNATIONAL USER NAME = PLOT SCALE = PLOT DATE =	DESIGNED - JDF DRAWN - JDF CHECKED - JPM DATE - 9/7/2011	REVISED - REVISED - REVISED - REVISED -	<b>STATE OF ILLINOIS</b> <b>DEPARTMENT OF TRANSPORTATION</b>	<b>F.A.I. ROUTE 80 (I-80)</b> <b>PROPOSED CROSS SECTIONS</b>		F.A.I. RTE. SECTION COUNTY TOTAL SHEETS SHEET NO.
	STA. 3083+00.00 TO STA. 3083+00.00	SCALE: 1" = 10' H SHEET NO. OF SHEETS		STA. 3083+00.00 TO STA. 3083+00.00	BUREAU CONTRACT NO. 66686 FED. ROAD DIST. NO. ILLINOIS FED. AID PROJECT	

P:\602429\I(1-80)\Road\602429.10.A\036686-sht-xssht.dgn

FINAL SURVEY	SURVEYED	BY	DATE
NOTE BOOK	PLOTTED		
NO.	TEMPLATE		
	AREAS CHECKED		

ORIGINAL SURVEY	SURVEYED	BY	DATE
NOTE BOOK	PLOTTED		
NO.	TEMPLATE		
	AREAS CHECKED		

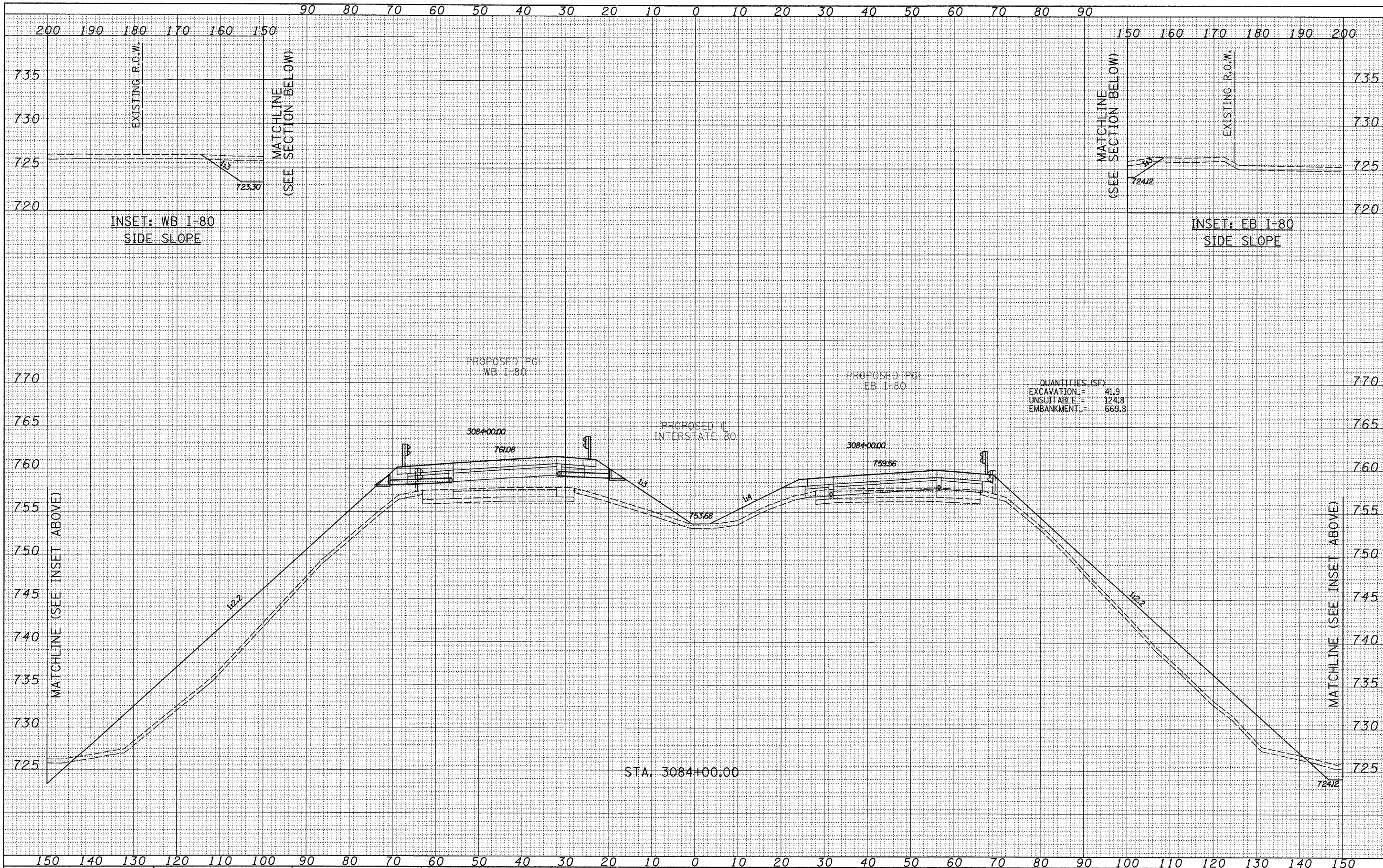


<b>TYLIN INTERNATIONAL</b> USER NAME = DESIGNED - JDF DRAWN - JDF CHECKED - JPM DATE - 9/7/2011	DESIGNED - JDF DRAWN - JDF CHECKED - JPM DATE - 9/7/2011	REVISED - REVISED - REVISED - REVISED -	<b>STATE OF ILLINOIS DEPARTMENT OF TRANSPORTATION</b>		<b>F.A.I. ROUTE 80 (I-80) PROPOSED CROSS SECTIONS</b>		F.A.I. RTE. 80	SECTION (106-5)HBR-1, VBR(106-6)RS-3&I	COUNTY	TOTAL SHEETS 249	SHEET NO. 228
			PLOT SCALE = PLOT DATE =		SCALE: 1" = 10' V, 1" = 40' H	SHEET NO. OF SHEETS	STA. 3083+50.00 TO STA. 3083+50.00	FED. ROAD DIST. NO. (ILLINOIS) FED. AID PROJECT	BUREAU	CONTRACT NO. 66686	

P:\602429.1(I-80)\Road\602429.10\_A\366686-sht-xsht.dgn

DATE	
BY	
DESIGNED	
DRAWN	
CHECKED	
DATE	

DATE	
BY	
DESIGNED	
DRAWN	
CHECKED	
DATE	

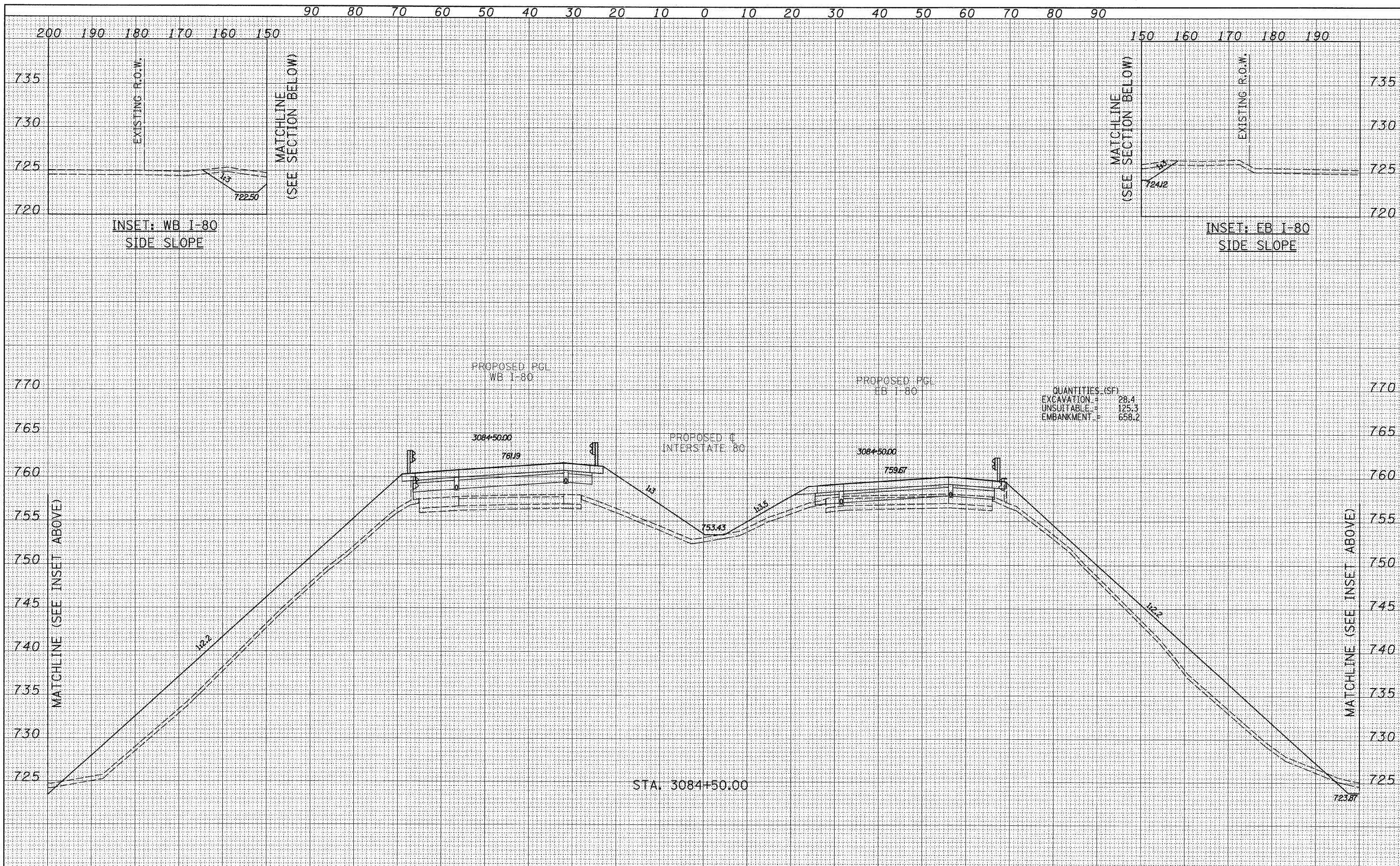


<b>TYLIN INTERNATIONAL</b> USER NAME = PLOT SCALE = PLOT DATE =	DESIGNED - JDF DRAWN - JDF CHECKED - JPM DATE - 9/7/2011	REVISED - REVISED - REVISED - REVISED -	<b>STATE OF ILLINOIS</b> <b>DEPARTMENT OF TRANSPORTATION</b>	<b>F.A.I. ROUTE 80 (I-80)</b> <b>PROPOSED CROSS SECTIONS</b>		F.A.I. RTE. SECTION COUNTY TOTAL SHEETS SHEET NO. 80 [106-5HBR-1.VBR(06-6)RS-3&I] BUREAU 299 29
	SCALE: 1" = 8' V, 1" = 40' H SHEET NO. OF SHEETS STA. 3084+00.00 TO STA. 3084+00.00	CONTRACT NO. 66686 FED. ROAD DIST. NO. ILLINOIS FED. AID PROJECT				

P:\602429.1(I-80)\Road\602429.10.A\0366686-sht-xsht.dgn

DATE	
BY	
FINAL SURVEY	SURVEYED
NOTE BOOK	PLOTTED
NO.	TEMPLATE
	AREAS CHECKED

DATE	
BY	
ORIGINAL SURVEY	SURVEYED
NOTE BOOK	PLOTTED
NO.	TEMPLATE
	AREAS CHECKED



QUANTITIES (SF)

EXCAVATION	=	28.4
UNSUITABLE	=	125.3
EMBANKMENT	=	658.2

**TYLINT** INTERNATIONAL

USER NAME =	DESIGNED - JDF	REVISED -
PLLOT SCALE =	DRAWN - JDF	REVISED -
PLLOT DATE =	CHECKED - JPM	REVISED -
	DATE - 9/7/2011	REVISED -

**STATE OF ILLINOIS**  
**DEPARTMENT OF TRANSPORTATION**

**F.A.I. ROUTE 80 (I-80)**  
**PROPOSED CROSS SECTIONS**

SCALE: 1" = 10' V, 1" = 100' H

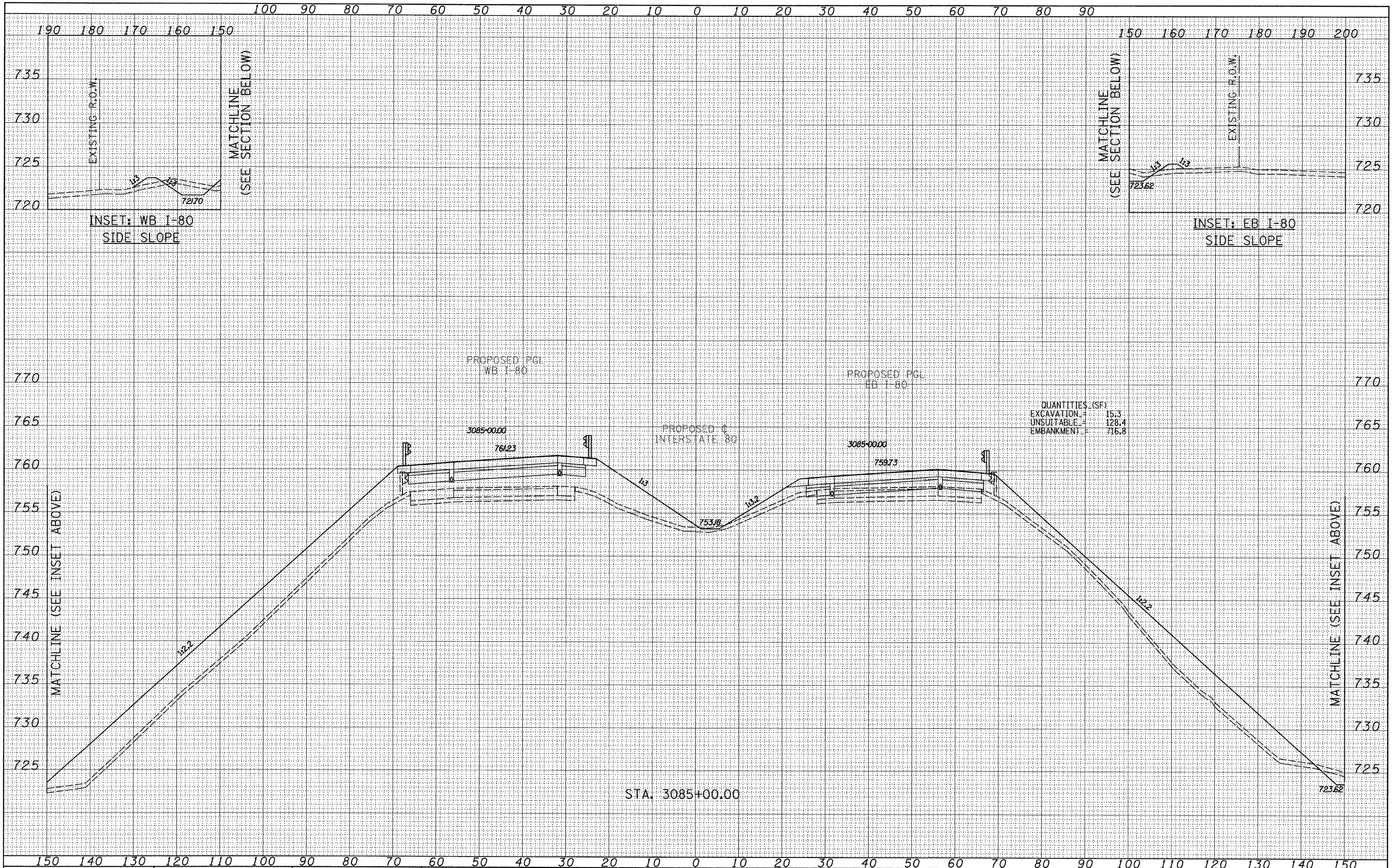
SHEET NO. OF SHEETS STA. 3084+50.00 TO STA. 3084+50.00

F.A.I. RTE.	SECTION	COUNTY	TOTAL SHEETS	SHEET NO.
80	[(06-5)HBR-1.VBR(06-6)RS-3&I	BUREAU	249	230
FED. ROAD DIST. NO. [ILLINOIS] FED. AID PROJECT			CONTRACT NO. 66686	

P:\602429\I(1-80)\Road\602429.10.A\366686-sht-xsst.dgn

FINAL SURVEY	SURVEYED	DATE
NOTE BOOK	PLOTTED	BY
AREAS CHECKED	TEMPLATE	
NO.	AREAS CHECKED	

ORIGINAL SURVEY	SURVEYED	DATE
NOTE BOOK	PLOTTED	BY
AREAS CHECKED	TEMPLATE	
NO.	AREAS CHECKED	



INSET: WB I-80  
SIDE SLOPE

INSET: EB I-80  
SIDE SLOPE

QUANTITIES (SF):  
EXCAVATION = 15.3  
UNSUITABLE = 128.4  
EMBANKMENT = 716.8

STA. 3085+00.00

**TYLIN INTERNATIONAL**

USER NAME =	DESIGNED - JDF	REVISED -
PLOT SCALE =	DRAWN - JDF	REVISED -
PLOT DATE =	CHECKED - JPM	REVISED -
	DATE - 9/7/2011	REVISED -

**STATE OF ILLINOIS  
DEPARTMENT OF TRANSPORTATION**

**F.A.I. ROUTE 80 (I-80)  
PROPOSED CROSS SECTIONS**

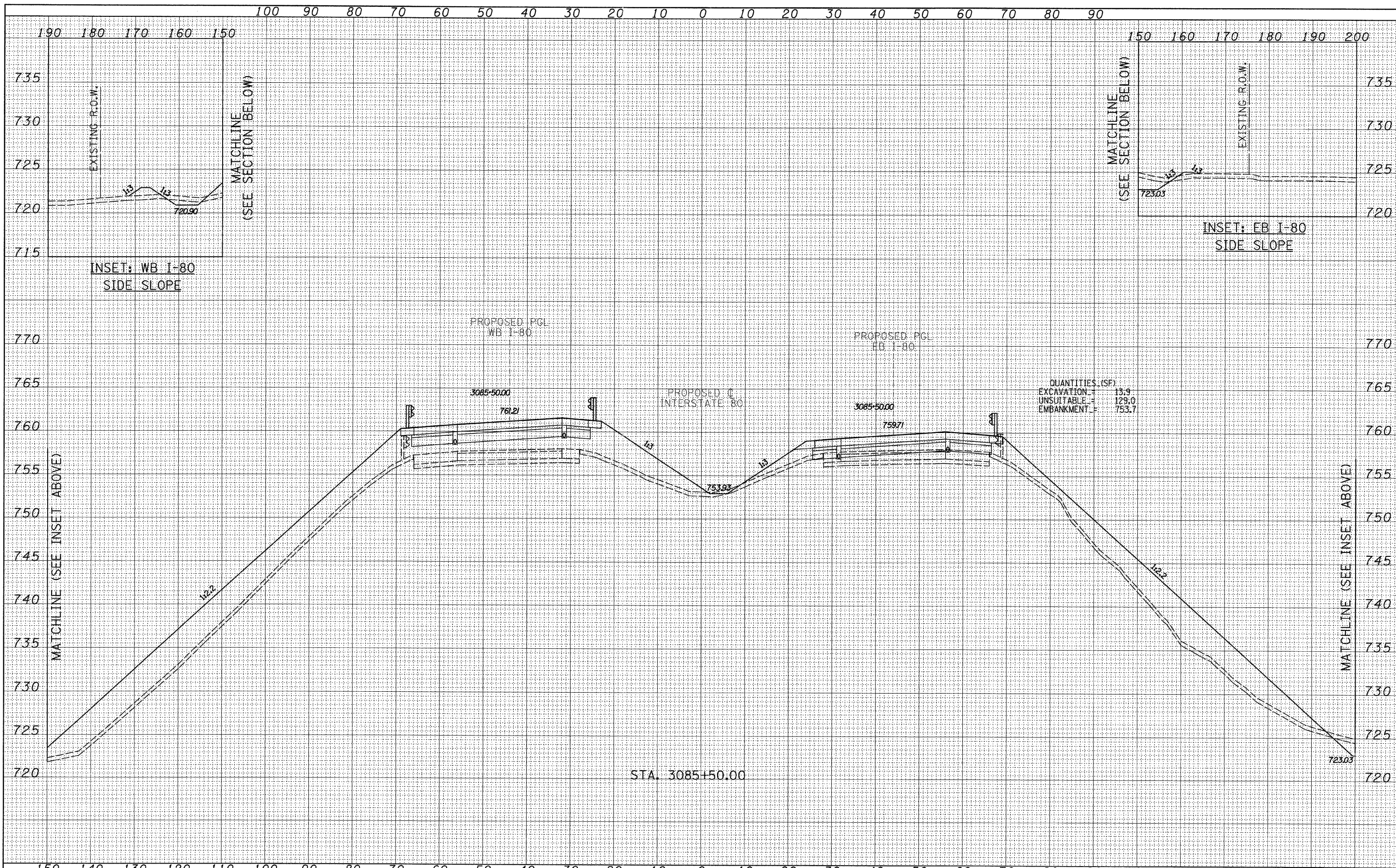
SCALE: 1" = 40' H  
SHEET NO. OF SHEETS STA. 3085+00.00 TO STA. 3085+00.00

F.A.I. RTE.	SECTION	COUNTY	TOTAL SHEETS	SHEET NO.
80	[06-5]HR-1, VBR(06-6)RS-3&I	BUREAU	249	271
CONTRACT NO. 66686			FED. ROAD DIST. NO. ILLINOIS FED. AID PROJECT	

P:\602429.1(I-80)\Road\602429.10.A\0366686-sht-xsht.dgn

FINAL SURVEY	SURVEYED	DATE
NOTE BOOK	PLOTTED	BY
NO.	TEMPLATE	
	AREAS CHECKED	

ORIGINAL SURVEY	SURVEYED	DATE
NOTE BOOK	PLOTTED	BY
NO.	TEMPLATE	
	AREAS CHECKED	



QUANTITIES (SF)

EXCAVATION	=	13.9
UNSUITABLE	=	129.0
EMBANKMENT	=	753.7

<b>TYLIN INTERNATIONAL</b>	USER NAME =	DESIGNED - JDF	REVISED -	<b>STATE OF ILLINOIS DEPARTMENT OF TRANSPORTATION</b>	<b>F.A.I. ROUTE 80 (I-80) PROPOSED CROSS SECTIONS</b>	F.A.I. RTE.	SECTION	COUNTY	TOTAL SHEETS	SHEET NO.		
	PLOT SCALE =	DRAWN - JDF	REVISED -			80	(106-5)HBR-1, VBR(106-6)RS-3&I	BUREAU	249	237		
	PLOT DATE =	CHECKED - JPM	REVISED -			CONTRACT NO. 66686						
		DATE - 9/7/2011	REVISED -			FED. ROAD DIST. NO. ILLINOIS FED. AID PROJECT						

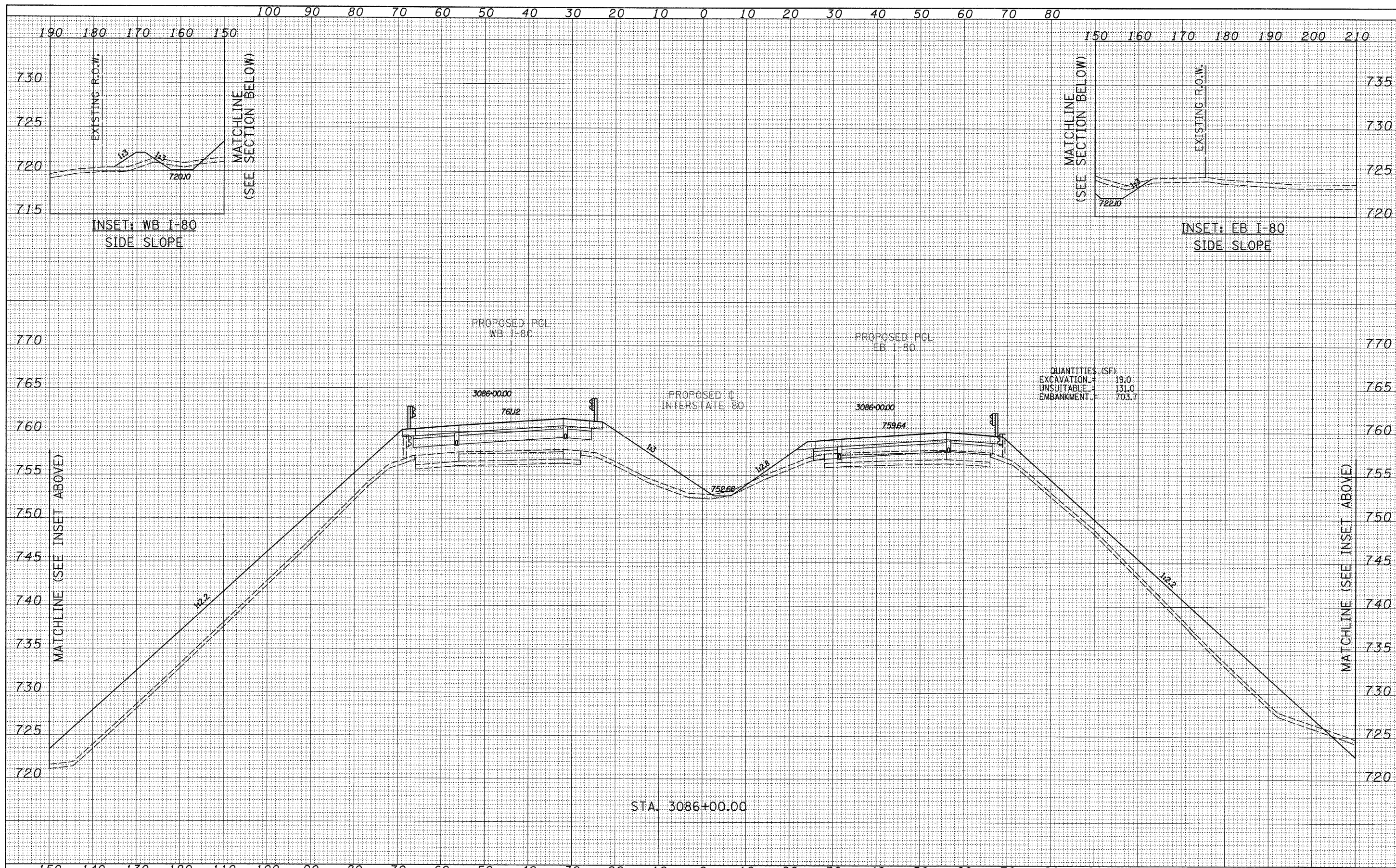
SCALE: 1" = 10' H  
SHEET NO. OF SHEETS STA. 3085+50.00 TO STA. 3085+50.00

P:\602429.1(I-80)\Road\602429.10\_A\366686-sht-xsst.dgn



FINAL SURVEY	SURVEYED	DATE
NOTE BOOK	PLOTTED	BY
NO.	TEMPLATE	
	AREAS CHECKED	

ORIGINAL SURVEY	SURVEYED	DATE
NOTE BOOK	PLOTTED	BY
NO.	TEMPLATE	
	AREAS CHECKED	



TYLIN INTERNATIONAL	USER NAME =	DESIGNED - JDF	REVISED -
	PLOT SCALE =	DRAWN - JDF	REVISED -
	PLOT DATE =	CHECKED - JPM	REVISED -
		DATE - 9/7/2011	REVISED -

STATE OF ILLINOIS  
DEPARTMENT OF TRANSPORTATION

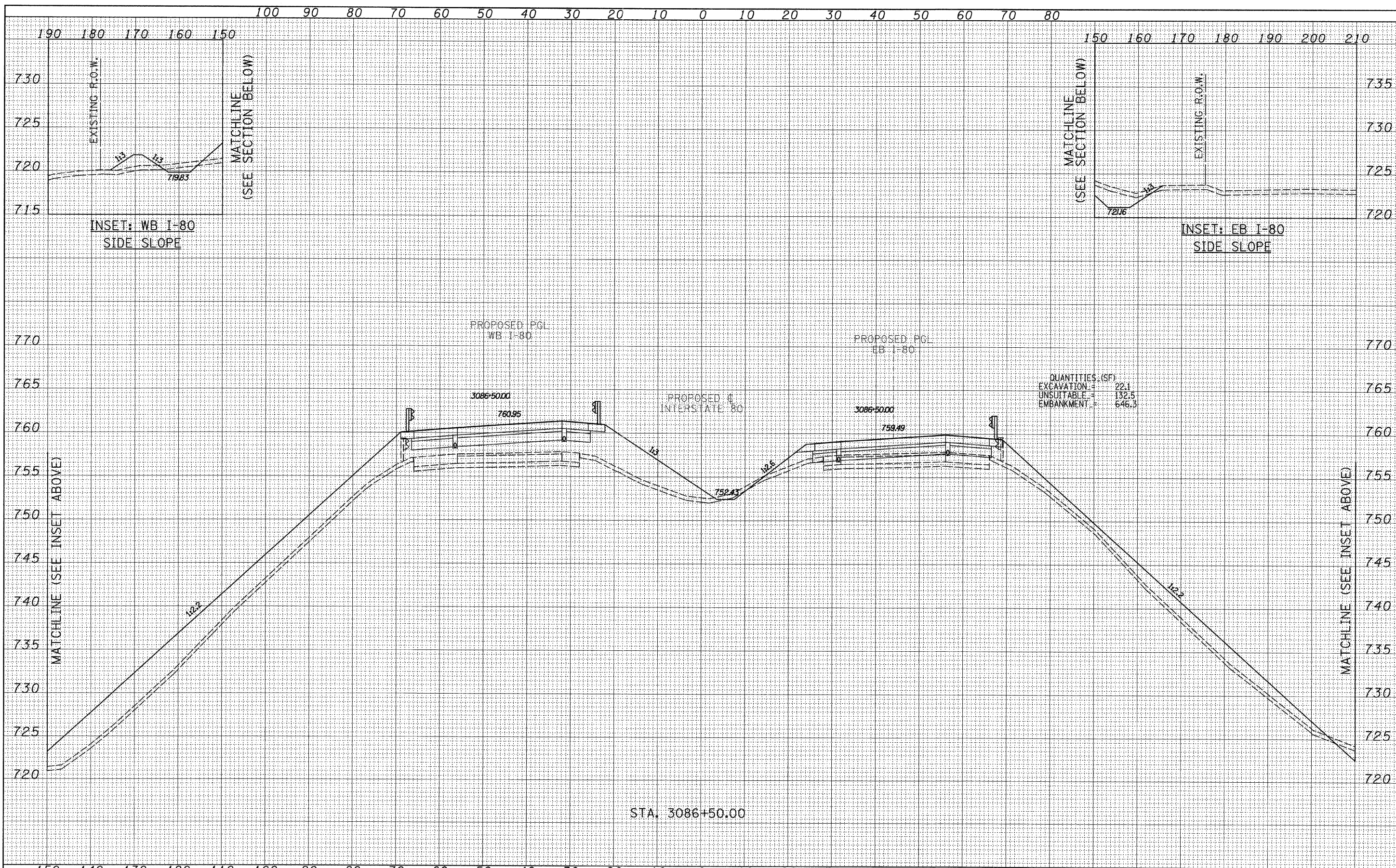
F.A.I. ROUTE 80 (I-80)  
PROPOSED CROSS SECTIONS

SCALE: 1" = 10'	SHEET NO. OF SHEETS	STA. 3086+00.00 TO STA. 3086+00.00	F.A.I. RTE. SECTION COUNTY TOTAL SHEETS SHEET NO.
			80 [06-5HBR-1.VBR(06-6)RS-3&I] BUREAU 249 233
			CONTRACT NO. 66686

P:\602429\I-80\Road\602429.10\_A\366686-sht-xssh.dgn

DATE	
BY	
NO.	
FINAL SURVEY	SURVEYED
NOTE BOOK	PLOTTED
NO.	TEMPLATE
	AREAS CHECKED

DATE	
BY	
NO.	
ORIGINAL SURVEY	SURVEYED
NOTE BOOK	PLOTTED
NO.	TEMPLATE
	AREAS CHECKED

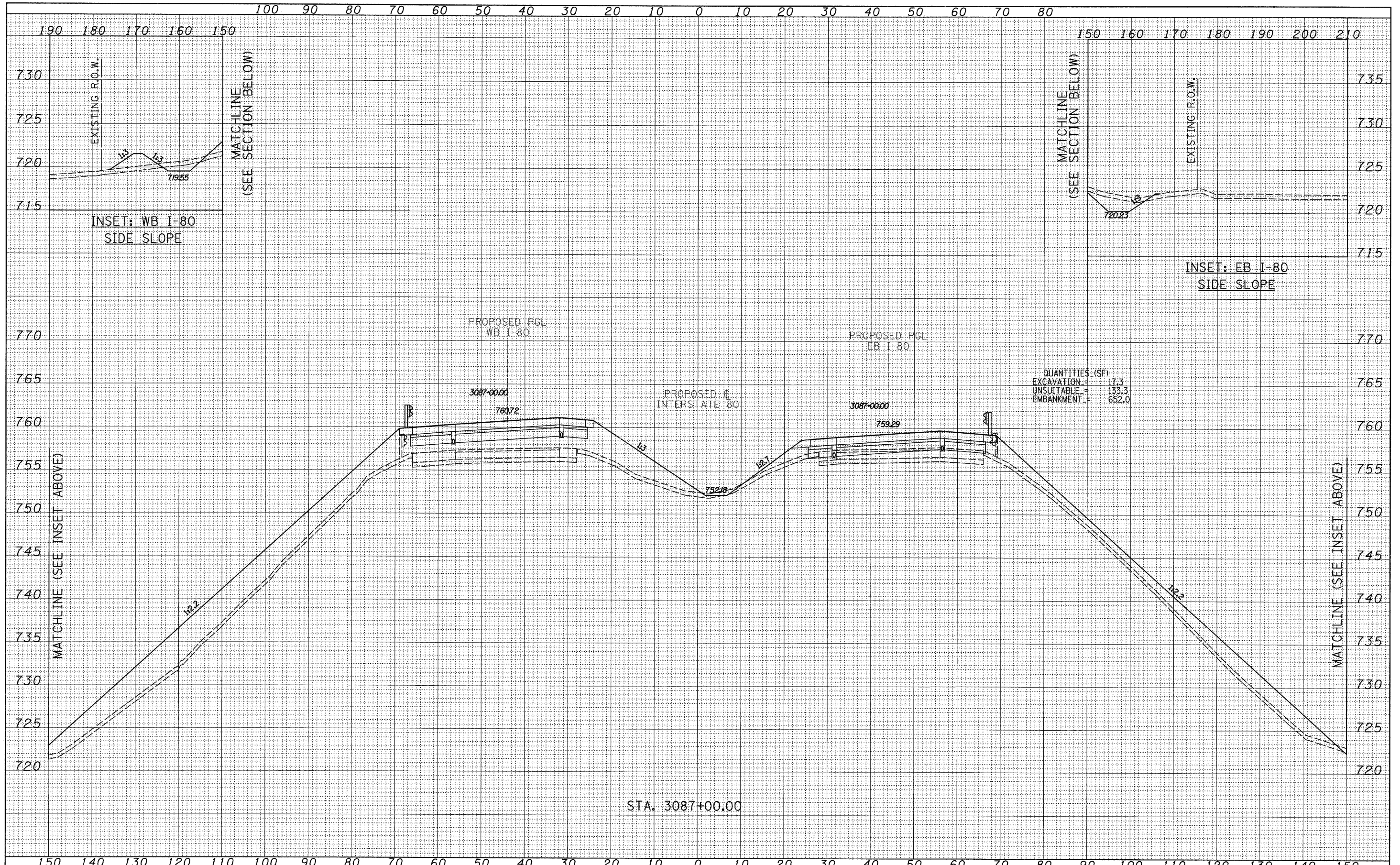


<b>TYLIN INTERNATIONAL</b> USER NAME = PLOT SCALE = PLOT DATE =	DESIGNED - JDF DRAWN - JDF CHECKED - JPM DATE - 9/7/2011	REVISED - REVISED - REVISED - REVISED -	<b>STATE OF ILLINOIS</b> <b>DEPARTMENT OF TRANSPORTATION</b>	<b>F.A.I. ROUTE 80 (I-80)</b> <b>PROPOSED CROSS SECTIONS</b>		F.A.I. RTE. 80	SECTION (106-5)HBR-1,VBR(106-6)RS-3&I	COUNTY BUREAU	TOTAL SHEETS 249	SHEET NO. 234
	STA. 3086+50.00 TO STA. 3086+50.00	SCALE: 1" = 10' V, 1" = 80' H		SHEET NO. OF SHEETS	FED. ROAD DIST. NO.	ILLINOIS FED. AID PROJECT	CONTRACT NO. 66686			

P:\602429\1(I-80)\Road\602429.10.A\366686-sht-xsht.dgn

FINAL SURVEY	SURVEYED	DATE
NOTE BOOK	PLOTTED	
NO.	TEMPLATE	
	AREAS	
	CHECKED	

ORIGINAL SURVEY	SURVEYED	DATE
NOTE BOOK	PLOTTED	
NO.	TEMPLATE	
	AREAS	
	CHECKED	



INSET: WB I-80  
SIDE SLOPE

INSET: EB I-80  
SIDE SLOPE

QUANTITIES (SF)  
EXCAVATION = 17.3  
UNSUITABLE = 133.3  
EMBANKMENT = 652.0

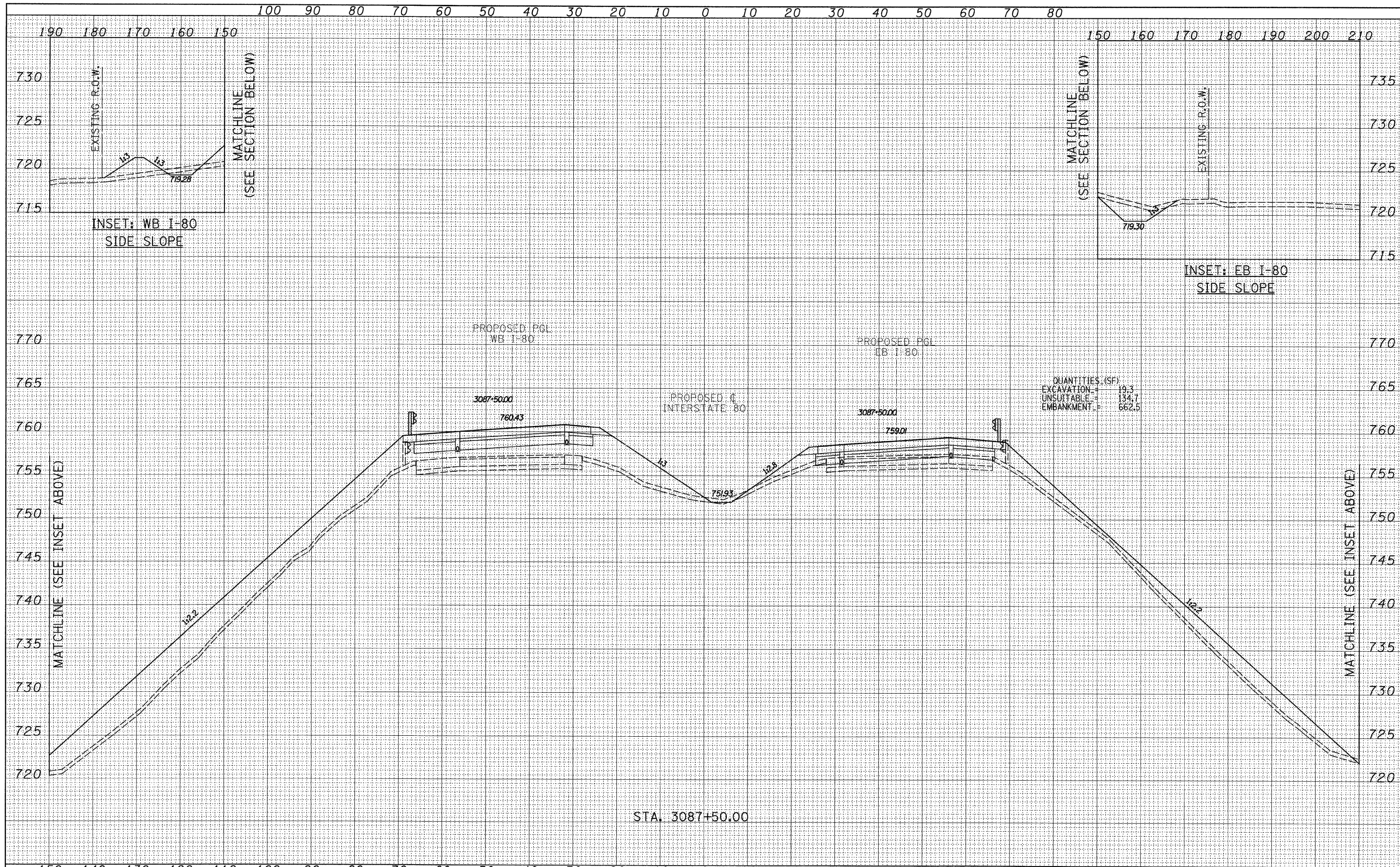
STA. 3087+00.00

<b>TYLIN INTERNATIONAL</b> USER NAME = PLOT SCALE = PLOT DATE =	DESIGNED - JDF DRAWN - JDF CHECKED - JPM DATE - 9/7/2011	REVISED - REVISED - REVISED - REVISED -	<b>STATE OF ILLINOIS</b> <b>DEPARTMENT OF TRANSPORTATION</b>	<b>F.A.I. ROUTE 80 (I-80)</b> <b>PROPOSED CROSS SECTIONS</b>		F.A.I. RTE. 80	SECTION (06-5)HBR-1.VBR(06-6)RS-3&I	COUNTY BUREAU	TOTAL SHEETS 249	SHEET NO. 225
	SCALE: 1" = 10' V, 1" = 40' H			SHEET NO. OF SHEETS	STA. 3087+00.00 TO STA. 3087+00.00	FED. ROAD DIST. NO. ILLINOIS FED. AID PROJECT		CONTRACT NO. 66686		

P:\602429\I(1-80)\Road\602429.10\_A\366686-sht-xssht.dgn

DATE	
BY	
FINAL SURVEY	SURVEYED
NOTE BOOK	PLOTTED
NO.	TEMPLATE
	AREAS CHECKED
	AREAS CHECKED

DATE	
BY	
ORIGINAL SURVEY	SURVEYED
NOTE BOOK	PLOTTED
NO.	TEMPLATE
	AREAS CHECKED
	AREAS CHECKED

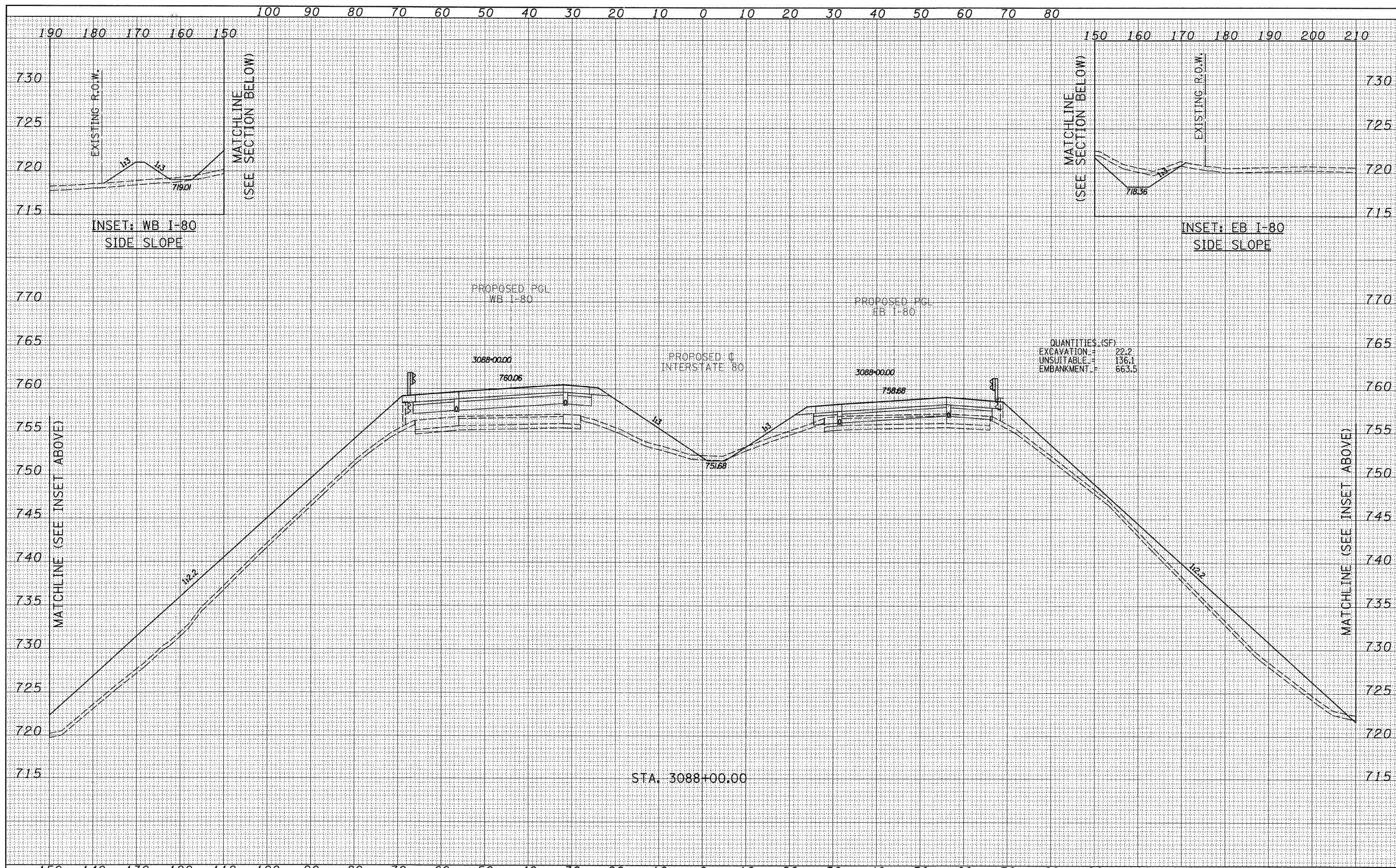


<b>TYLINTERNATIONAL</b> USER NAME = PLOT SCALE = PLOT DATE =	DESIGNED - JDF DRAWN - JDF CHECKED - JPM DATE - 9/7/2011	REVISED - REVISED - REVISED - REVISED -	<b>STATE OF ILLINOIS</b> <b>DEPARTMENT OF TRANSPORTATION</b>	<b>F.A.I. ROUTE 80 (I-80)</b> <b>PROPOSED CROSS SECTIONS</b>		F.A.I. RTE. 80	SECTION (106-5)HR-1, VBR(06-6)RS-3&I	COUNTY BUREAU	TOTAL SHEETS 249	SHEET NO. 231
	SCALE: 1" = 10' V, 1" = 100' H	SHEET NO. OF SHEETS		STA. 3087+50.00 TO STA. 3087+50.00	FED. ROAD DIST. NO.	ILLINOIS FED. AID PROJECT	CONTRACT NO. 66686			

P:\602429.1(I-80)\Road\602429.10.A\0366686-sht-xssht.dgn

DATE	
BY	
FINAL SURVEY	SURVEYED
NOTE BOOK	PLOTTED
NO.	TEMPLATE
	AREAS CHECKED

DATE	
BY	
ORIGINAL SURVEY	SURVEYED
NOTE BOOK	PLOTTED
NO.	TEMPLATE
	AREAS CHECKED



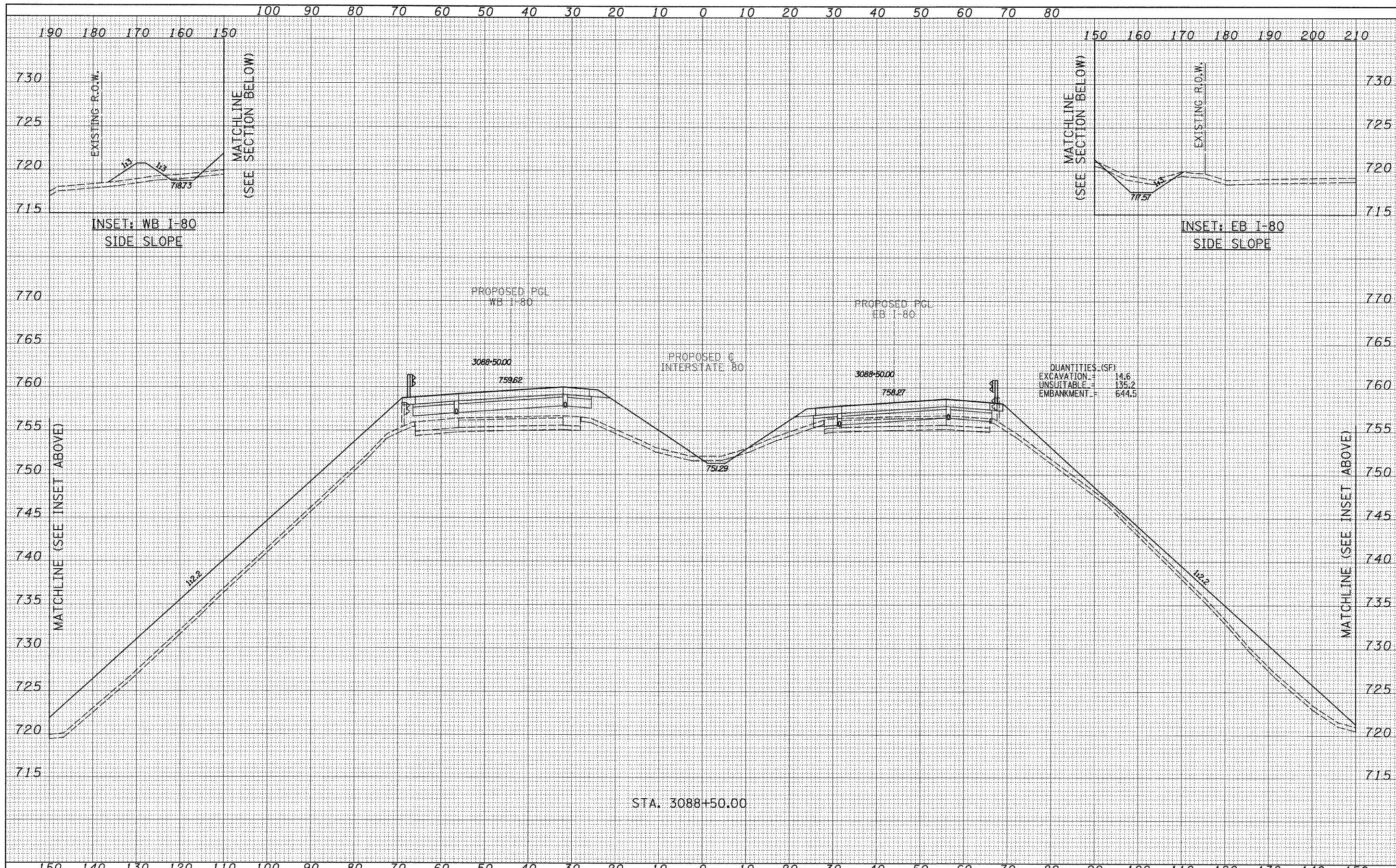
<b>TYLINT</b> INTERNATIONAL USER NAME = PLOT SCALE = PLOT DATE =	DESIGNED - JDF DRAWN - JDF CHECKED - JPM DATE - 9/7/2011	REVISED - REVISED - REVISED - REVISED -	<b>STATE OF ILLINOIS</b> <b>DEPARTMENT OF TRANSPORTATION</b> <b>F.A.I. ROUTE 80 (I-80)</b> <b>PROPOSED CROSS SECTIONS</b>	F.A.I. RTE. SECTION COUNTY TOTAL SHEETS SHEET NO. 80 [06-5HBR-1,VBR(06-6)RS-3&I] BUREAU 249 237
	CONTRACT NO. 66686 FED. ROAD DIST. NO. [ILLINOIS] FED. AID PROJECT			

P:\602429.1(1-80)\Road\602429.10\_A\366686-sht-xssht.dgn

SCALE: 1" = 10' H  
 SHEET NO. OF SHEETS STA. 3088+00.00 TO STA. 3088+00.00

FINAL SURVEY	SURVEYED	DATE
NOTE BOOK	PLOTTED	
NO.	TEMPLATE	
	AREAS	
	CHECKED	

ORIGINAL SURVEY	SURVEYED	DATE
NOTE BOOK	PLOTTED	
NO.	TEMPLATE	
	AREAS	
	CHECKED	



QUANTITIES (SF)  
 EXCAVATION = 14.6  
 UNSUITABLE = 135.2  
 EMBANKMENT = 644.5

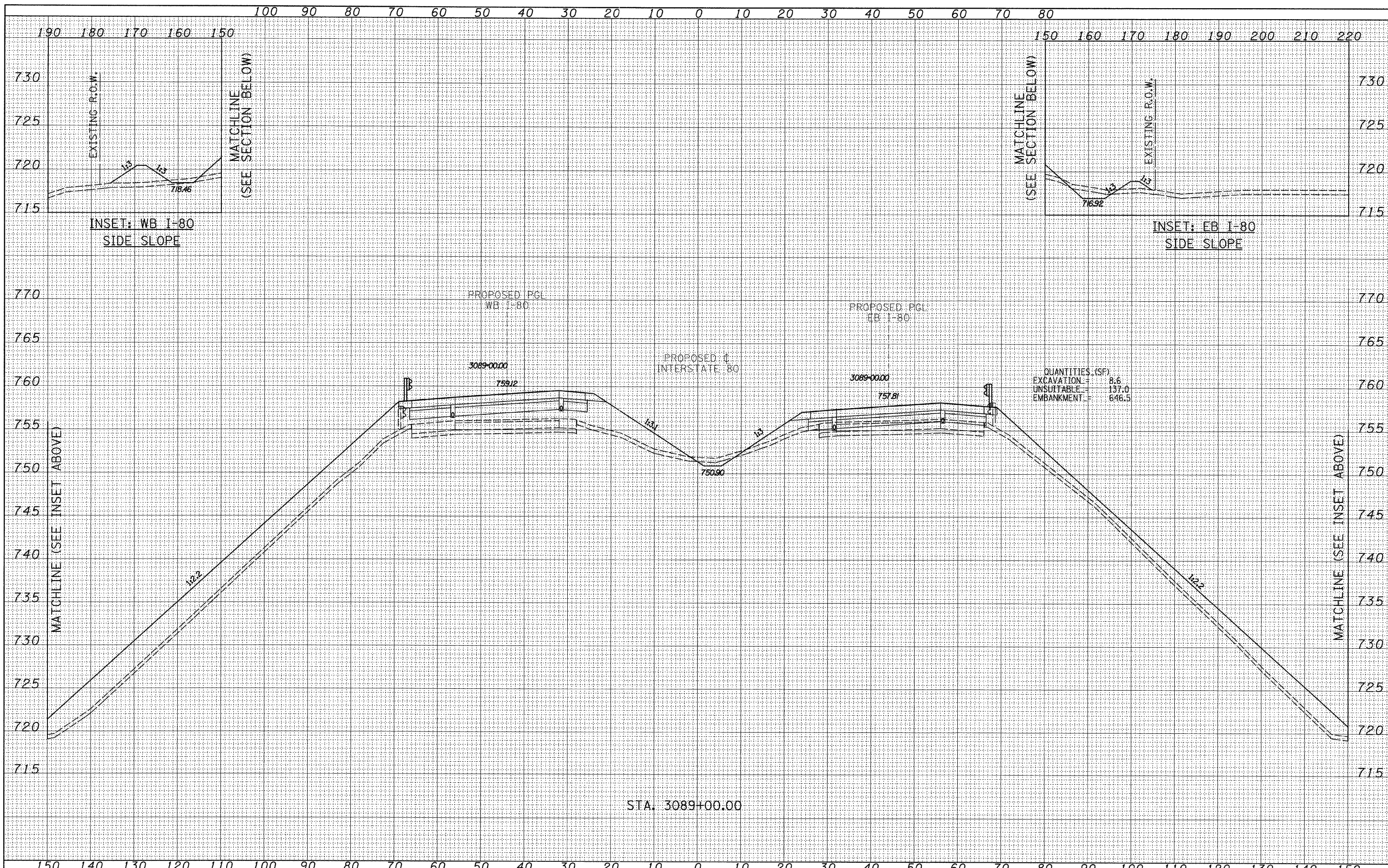
STA. 3088+50.00

<b>TYLIN INTERNATIONAL</b> USER NAME = PLLOT SCALE = PLLOT DATE =	DESIGNED - JDF	REVISED -	<b>STATE OF ILLINOIS</b> <b>DEPARTMENT OF TRANSPORTATION</b>	<b>F.A.I. ROUTE 80 (I-80)</b> <b>PROPOSED CROSS SECTIONS</b>		F.A.I. RTE.	SECTION	COUNTY	TOTAL SHEETS	SHEET NO.
	DRAWN - JDF	REVISED -		80	[(06-5)HBR-1, VBR(06-6)RS-3&I	BUREAU	249	278		
	CHECKED - JPM	REVISED -		SCALE: 1" = 10' V, 1" = 100' H		CONTRACT NO. 66686				
	DATE - 9/7/2011	REVISED -		SHEET NO. OF SHEETS STA. 3088+50.00 TO STA. 3088+50.00		FED. ROAD DIST. NO. [ILLINOIS] FED. AID PROJECT				

P:\602429.1(I-80)\Road\602429.10\_A\366686-sht-xsht.dgn

DATE	
BY	
DESIGNED	
DRAWN	
CHECKED	
DATE	

DATE	
BY	
DESIGNED	
DRAWN	
CHECKED	
DATE	



<b>TYLIN INTERNATIONAL</b> USER NAME = PLOT SCALE = PLOT DATE =	DESIGNED - JDF DRAWN - JDF CHECKED - JPM DATE - 9/7/2011	REVISED - REVISED - REVISED - REVISED -	<b>STATE OF ILLINOIS</b> <b>DEPARTMENT OF TRANSPORTATION</b>	<b>F.A.I. ROUTE 80 (I-80)</b> <b>PROPOSED CROSS SECTIONS</b>	F.A.I. RTE. SECTION COUNTY TOTAL SHEETS SHEET NO. 80 [06-5]HBR-1,VBR(06-6)RS-3&I BUREAU 249 239
	CONTRACT NO. 66686 FED. ROAD DIST. NO. ILLINOIS FED. AID PROJECT				

P:\602429\101-80\Road\602429.10.A\366686-sht-xssht.dgn

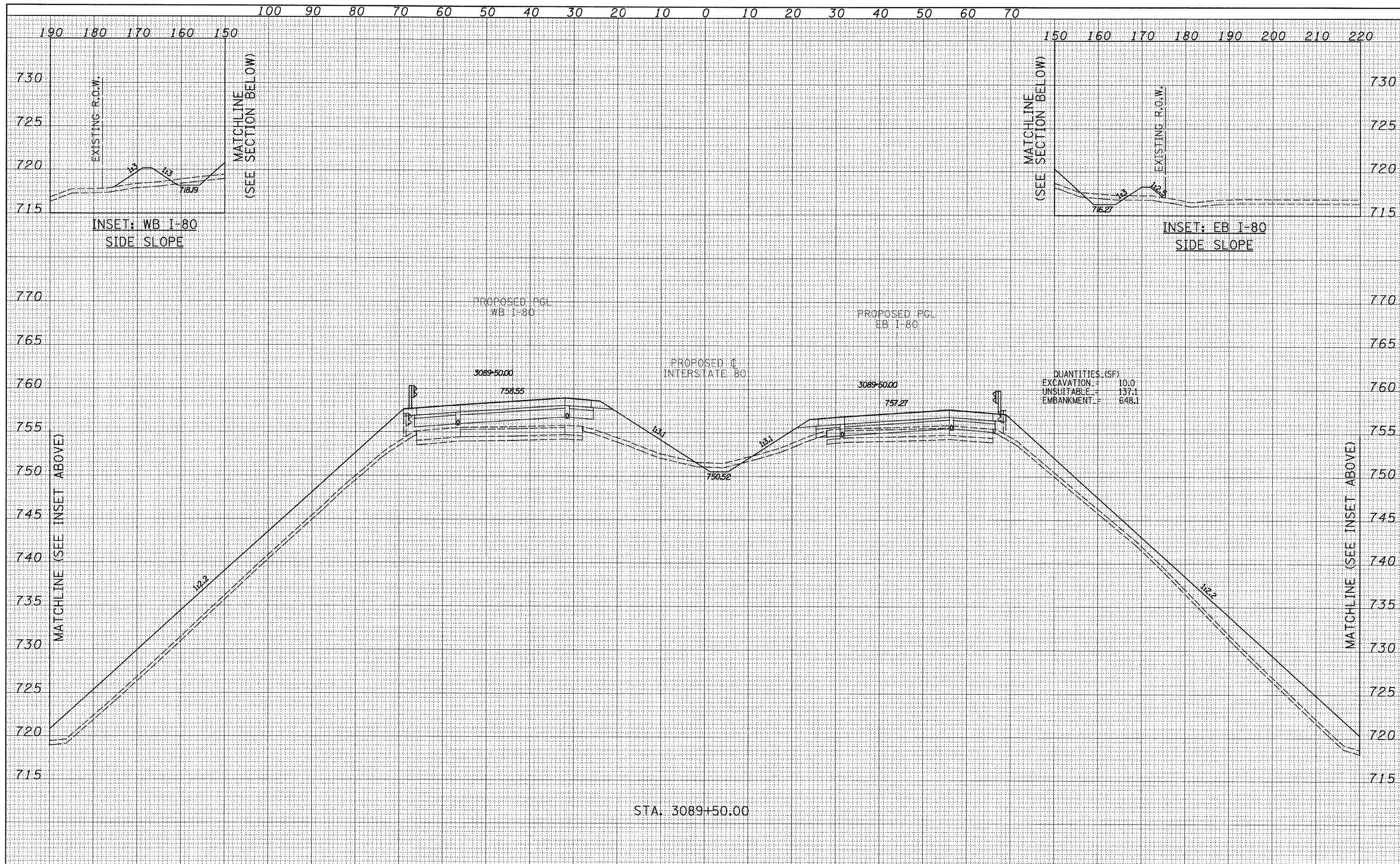
SCALE: 1" = 10' H SHEET NO. OF SHEETS STA. 3089+00.00 TO STA. 3089+00.00

QUANTITIES (SF)  
 EXCAVATION = 8.6  
 UNSUITABLE = 137.0  
 EMBANKMENT = 646.5

STA. 3089+00.00

DATE	
BY	
FINAL SURVEY	SURVEYED
NOTE BOOK	PLOTTED
NO.	TEMPLATE
	AREAS CHECKED

DATE	
BY	
ORIGINAL SURVEY	SURVEYED
NOTE BOOK	PLOTTED
NO.	TEMPLATE
	AREAS CHECKED



**TYLIN INTERNATIONAL**

USER NAME =	DESIGNED - JDF	REVISED -
DESIGNED - JDF	DRAWN - JDF	REVISED -
DRAWN - JDF	CHECKED - JPM	REVISED -
CHECKED - JPM	DATE - 9/7/2011	REVISED -
DATE - 9/7/2011		

**STATE OF ILLINOIS  
DEPARTMENT OF TRANSPORTATION**

**F.A.I. ROUTE 80 (I-80)  
PROPOSED CROSS SECTIONS**

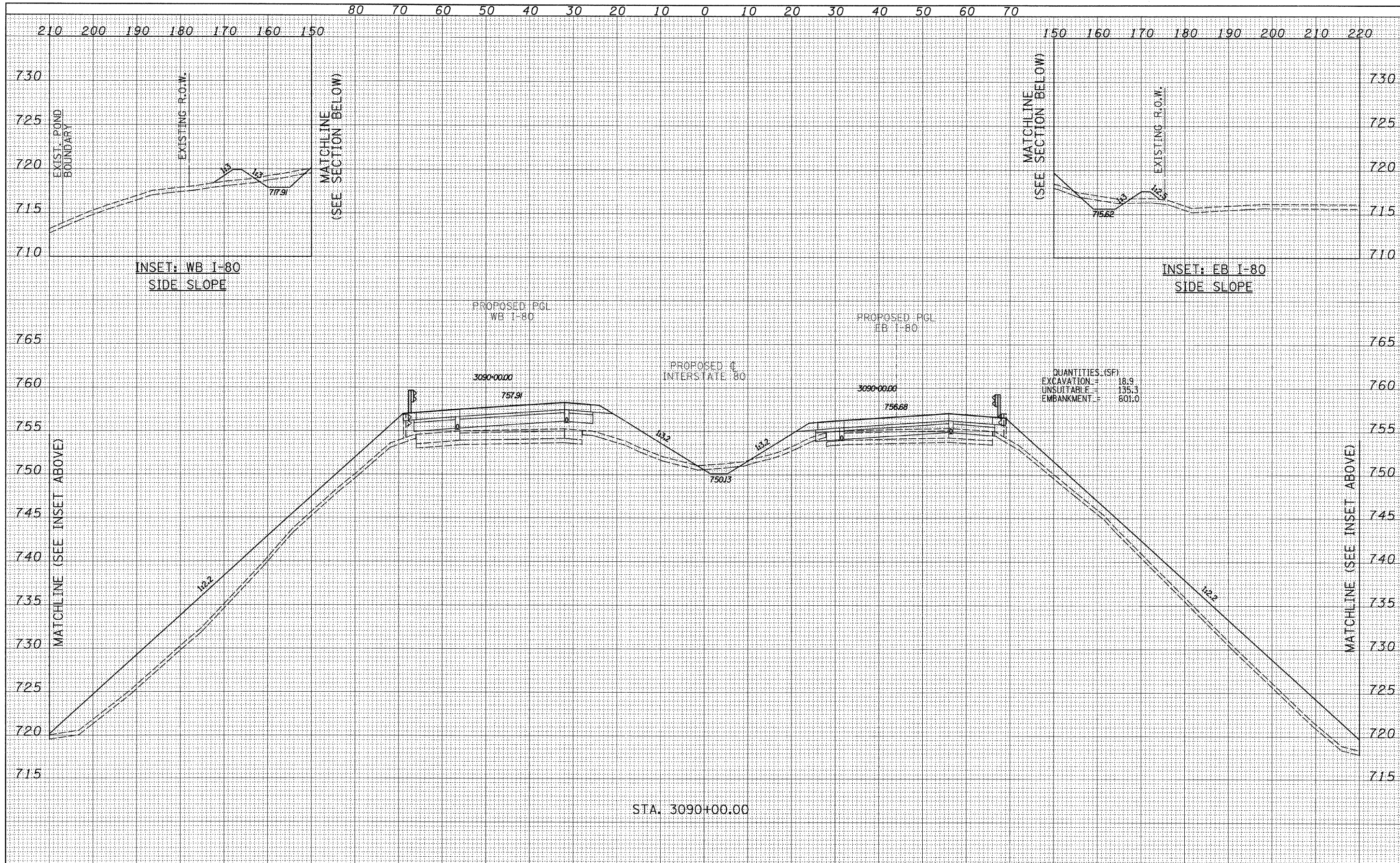
F.A.I. RTE.	SECTION	COUNTY	TOTAL SHEETS	SHEET NO.
80	[06-5HBR-1.VBR(06-6)RS-3&I	BUREAU	249	740
FED. ROAD DIST. NO.			ILLINOIS FED. AID PROJECT	

P:\602429.1(I-80)\Road\602429.10\_A\366686-sht-xsht.dgn



FINAL SURVEY	SURVEYED	DATE
NOTE BOOK	PLOTTED	BY
NO.	TEMPLATE	
	AREAS CHECKED	
	AREAS CHECKED	

ORIGINAL SURVEY	SURVEYED	DATE
NOTE BOOK	PLOTTED	BY
NO.	TEMPLATE	
	AREAS CHECKED	
	AREAS CHECKED	



QUANTITIES (SF)

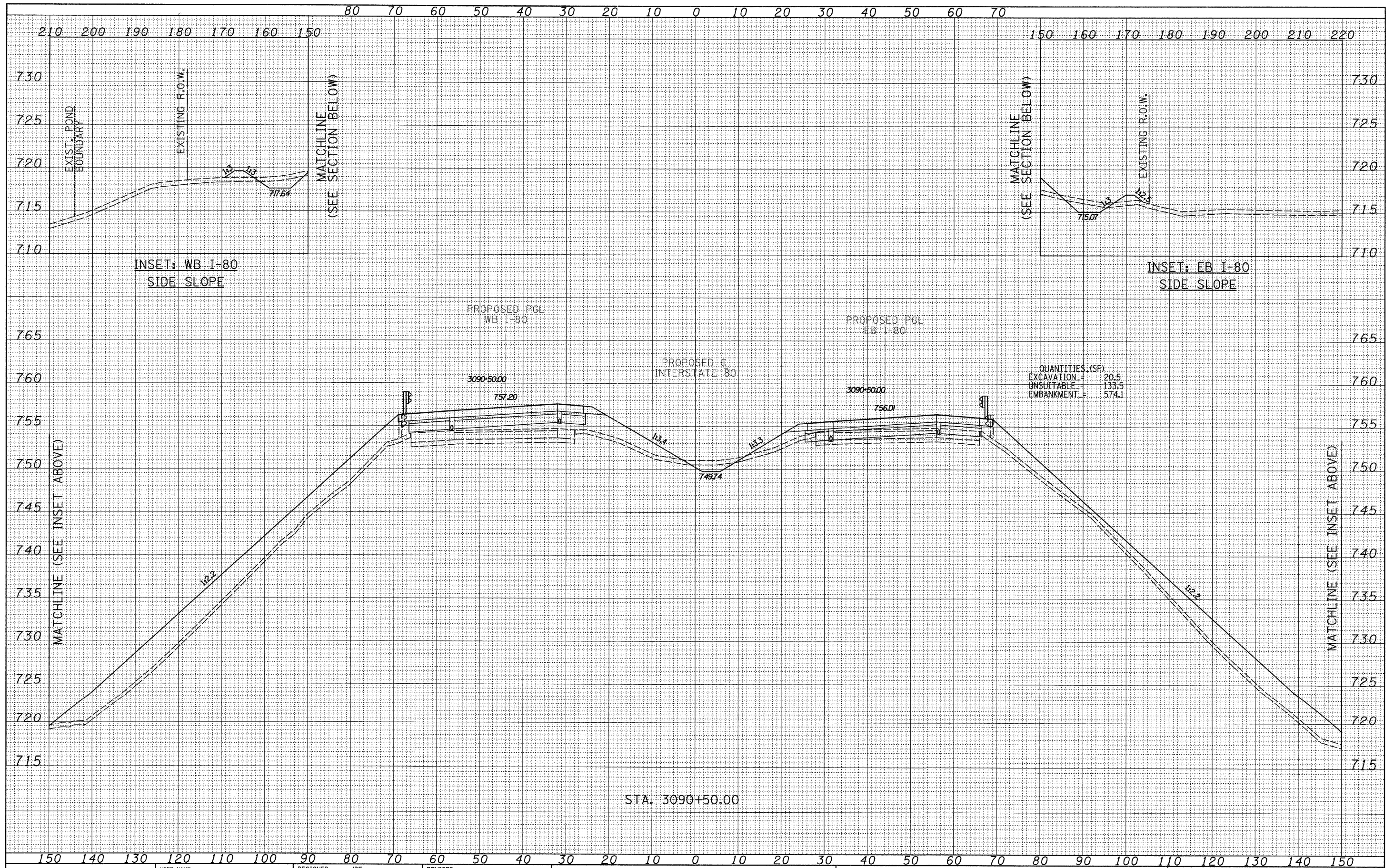
EXCAVATION	=	18.9
UNSUITABLE	=	135.3
EMBANKMENT	=	601.0

STA. 3090+00.00

<b>TYLIN INTERNATIONAL</b> USER NAME = DESIGNED - JDF DRAWN - JDF CHECKED - JPM DATE - 9/7/2011	REVISIONS REVISION NO.   DATE   DESCRIPTION _____   _____   _____ _____   _____   _____ _____   _____   _____	<b>STATE OF ILLINOIS</b> <b>DEPARTMENT OF TRANSPORTATION</b>	<b>F.A.I. ROUTE 80 (I-80)</b> <b>PROPOSED CROSS SECTIONS</b>		F.A.I. RTE.   SECTION   COUNTY   TOTAL SHEETS   SHEET NO. 80   [06-5HBR-1.VBR(06-6)RS-3&I]   BUREAU   249   249
	PLOT SCALE = PLOT DATE =		SCALE: 1" = 10' V, 1" = 100' H SHEET NO. OF SHEETS STA. 3090+00.00 TO STA. 3090+00.00	FED. ROAD DIST. NO.   ILLINOIS FED. AID PROJECT	
	CONTRACT NO. 66686				
	P:\602429.1(I-80)\Road\602429.10.A\0366686-sht-xsht.dgn				

FINAL SURVEY	DATE
DESIGNED	BY
PLOTTED	
TEMPLATE	
NOTE BOOK	
AREAS	
AREAS CHECKED	
NO.	

ORIGINAL SURVEY	DATE
DESIGNED	BY
PLOTTED	
TEMPLATE	
NOTE BOOK	
AREAS	
AREAS CHECKED	
NO.	



**TYLIN INTERNATIONAL**

USER NAME =	DESIGNED - JDF	REVISED -
PLOT SCALE =	DRAWN - JDF	REVISED -
PLOT DATE =	CHECKED - JPM	REVISED -
	DATE - 9/7/2011	REVISED -

**STATE OF ILLINOIS  
DEPARTMENT OF TRANSPORTATION**

**F.A.I. ROUTE 80 (I-80)  
PROPOSED CROSS SECTIONS**

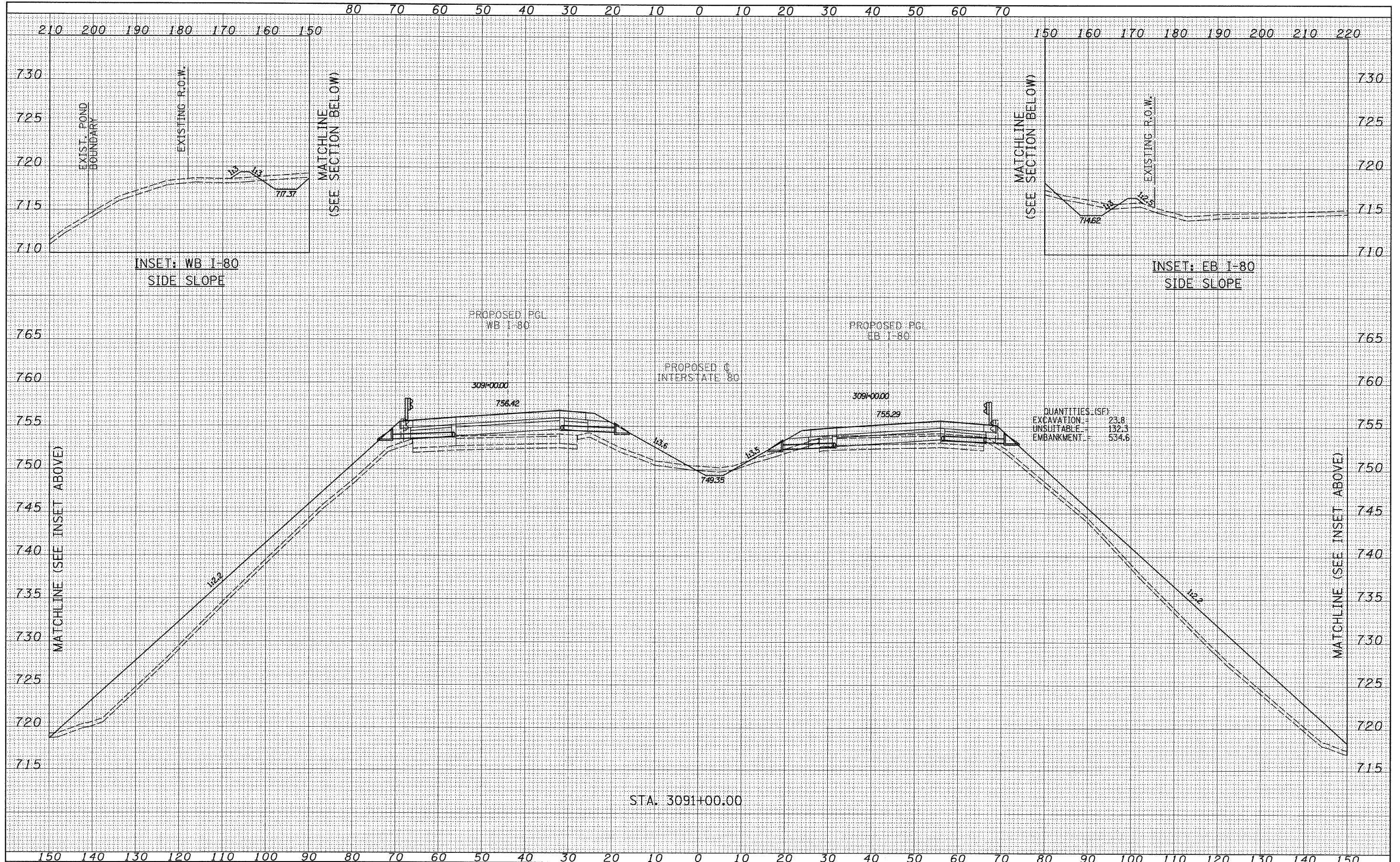
F.A.I. RTE.	SECTION	COUNTY	TOTAL SHEETS	SHEET NO.
80	(106-5)HBR-1, VBR(106-6)RS-3&I	BUREAU	249	242
CONTRACT NO. 66686			FED. ROAD DIST. NO. ILLINOIS FED. AID PROJECT	

P:\602429.1(I-80)\Road\602429.10\_A\366686-sht-xssh.t.dgn

SCALE: 1" = 10' V<sup>H</sup> SHEET NO. OF SHEETS STA. 3090+50.00 TO STA. 3090+50.00

DATE	
BY	
DESIGNED	
DRAWN	
CHECKED	
DATE	
REVISIONS	
NO.	
FINAL SURVEY	
NOTE BOOK	
PLotted	
TEMPLATE	
AREAS CHECKED	

DATE	
BY	
DESIGNED	
DRAWN	
CHECKED	
DATE	
REVISIONS	
NO.	
ORIGINAL SURVEY	
NOTE BOOK	
PLotted	
TEMPLATE	
AREAS CHECKED	



INSET: WB I-80  
SIDE SLOPE

INSET: EB I-80  
SIDE SLOPE

QUANTITIES (SF):

EXCAVATION	23.8
UNSUITABLE	132.3
EMBANKMENT	534.6

STA. 3091+00.00

**TYLIN INTERNATIONAL**

USER NAME =	DESIGNED - JDF	REVISED -
PLotted	DRAWN - JDF	REVISED -
NOTE BOOK	CHECKED - JPM	REVISED -
PLotted	DATE - 9/7/2011	REVISED -

**STATE OF ILLINOIS  
DEPARTMENT OF TRANSPORTATION**

**F.A.I. ROUTE 80 (I-80)  
PROPOSED CROSS SECTIONS**

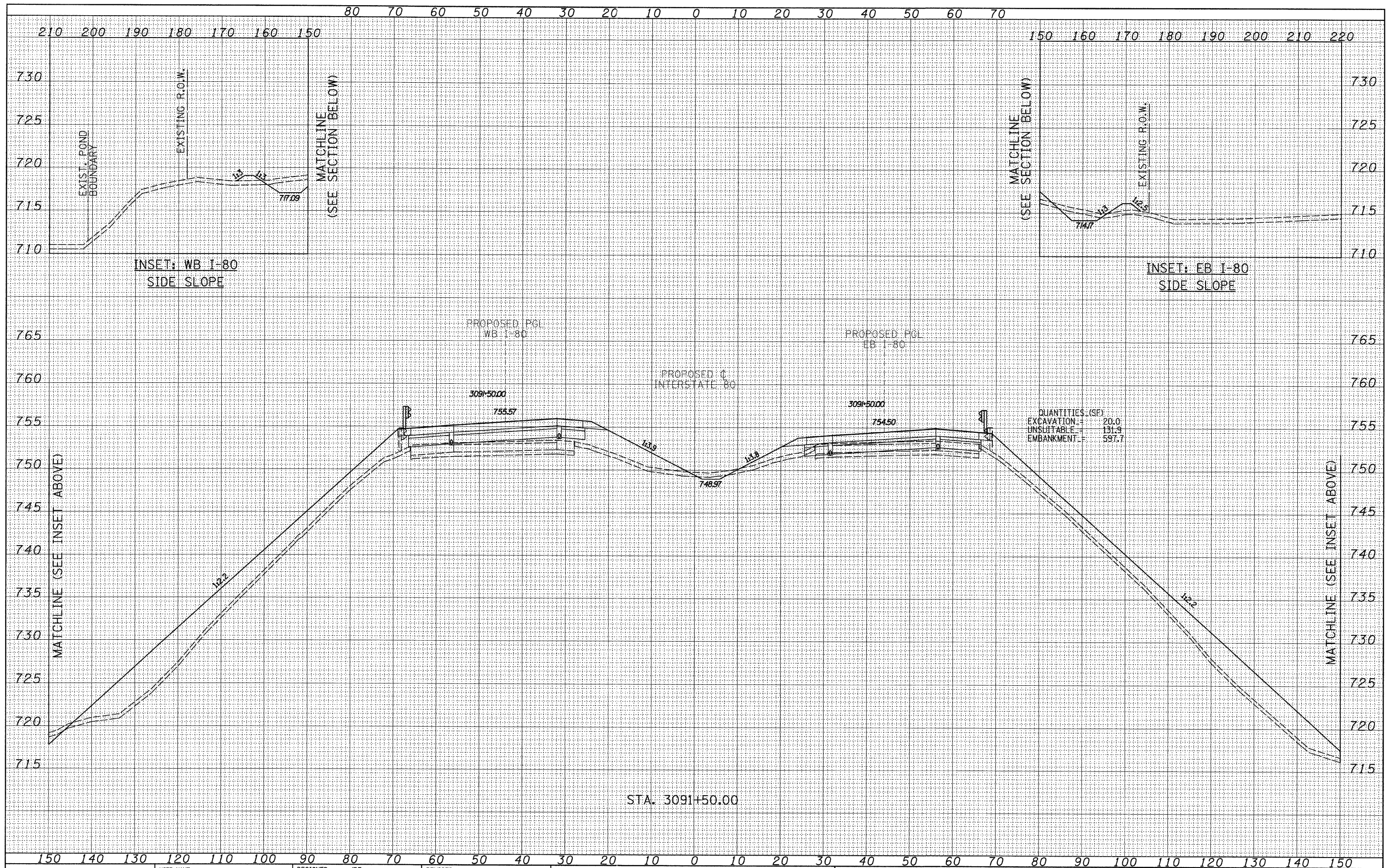
SCALE: 1" = 10' V, 1" = 100' H SHEET NO. OF SHEETS STA. 3091+00.00 TO STA. 3091+00.00

F.A.I. RTE.	SECTION	COUNTY	TOTAL SHEETS	SHEET NO.
80	[(06-5)HBR-1,VBR(06-6)]RS-3&I	BUREAU	249	249
CONTRACT NO. 66686			FED. ROAD DIST. NO. [ILLINOIS] FED. AID PROJECT	

P:\602429.1(I-80)\Road\602429.10\_A\036686-sht-xsst.dgn

FINAL SURVEY	SURVEYED	DATE
NOTE BOOK	PLOTTED	BY
NO.	TEMPLATE	
	AREAS CHECKED	

ORIGINAL SURVEY	SURVEYED	DATE
NOTE BOOK	PLOTTED	BY
NO.	TEMPLATE	
	AREAS CHECKED	



**TYLINTERNATIONAL**

USER NAME =	DESIGNED - JDF	REVISED -
	DRAWN - JDF	REVISED -
PLOT SCALE =	CHECKED - JPM	REVISED -
PLOT DATE =	DATE - 9/7/2011	REVISED -

**STATE OF ILLINOIS  
DEPARTMENT OF TRANSPORTATION**

**F.A.I. ROUTE 80 (I-80)  
PROPOSED CROSS SECTIONS**

SCALE: 1" = 10' H  
SHEET NO. OF SHEETS STA. 3091+50.00 TO STA. 3091+50.00

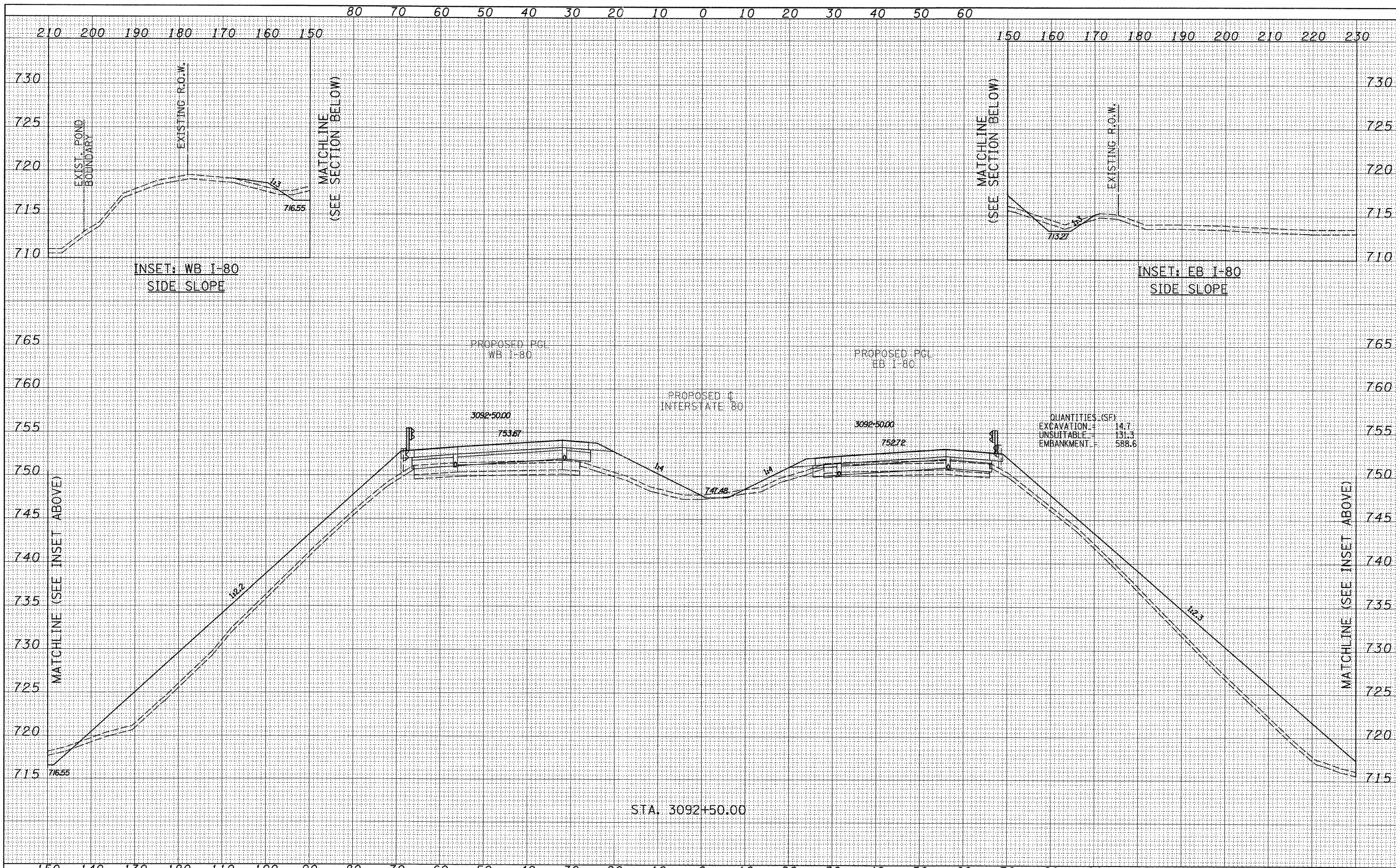
F.A.I. RTE.	SECTION	COUNTY	TOTAL SHEETS	SHEET NO.
80	[06-5HBR-1.VBR](06-6)RS-3&1	BUREAU	249	244
FED. ROAD DIST. NO.			CONTRACT NO. 66686	

P:\602429.1(I-80)\Road\602429.10\_A\366686-sht-xssht.dgn



FINAL SURVEY	DESIGNED	BY	DATE
NOTE BOOK	PLOTTED		
NO.	TEMPLATE		
	AREAS CHECKED		

ORIGINAL SURVEY	DESIGNED	BY	DATE
NOTE BOOK	PLOTTED		
NO.	TEMPLATE		
	AREAS CHECKED		



INSET: WB I-80  
SIDE SLOPE

INSET: EB I-80  
SIDE SLOPE

QUANTITIES (SF)

EXCAVATION	14.7
UNSUITABLE	131.3
EMBANKMENT	588.6

STA. 3092+50.00

**TYLINT** INTERNATIONAL

USER NAME =	DESIGNED - JDF	REVISED -
PLLOT SCALE =	DRAWN - JDF	REVISED -
PLLOT DATE =	CHECKED - JPM	REVISED -
	DATE - 9/7/2011	REVISED -

**STATE OF ILLINOIS**  
**DEPARTMENT OF TRANSPORTATION**

**F.A.I. ROUTE 80 (I-80)**  
**PROPOSED CROSS SECTIONS**

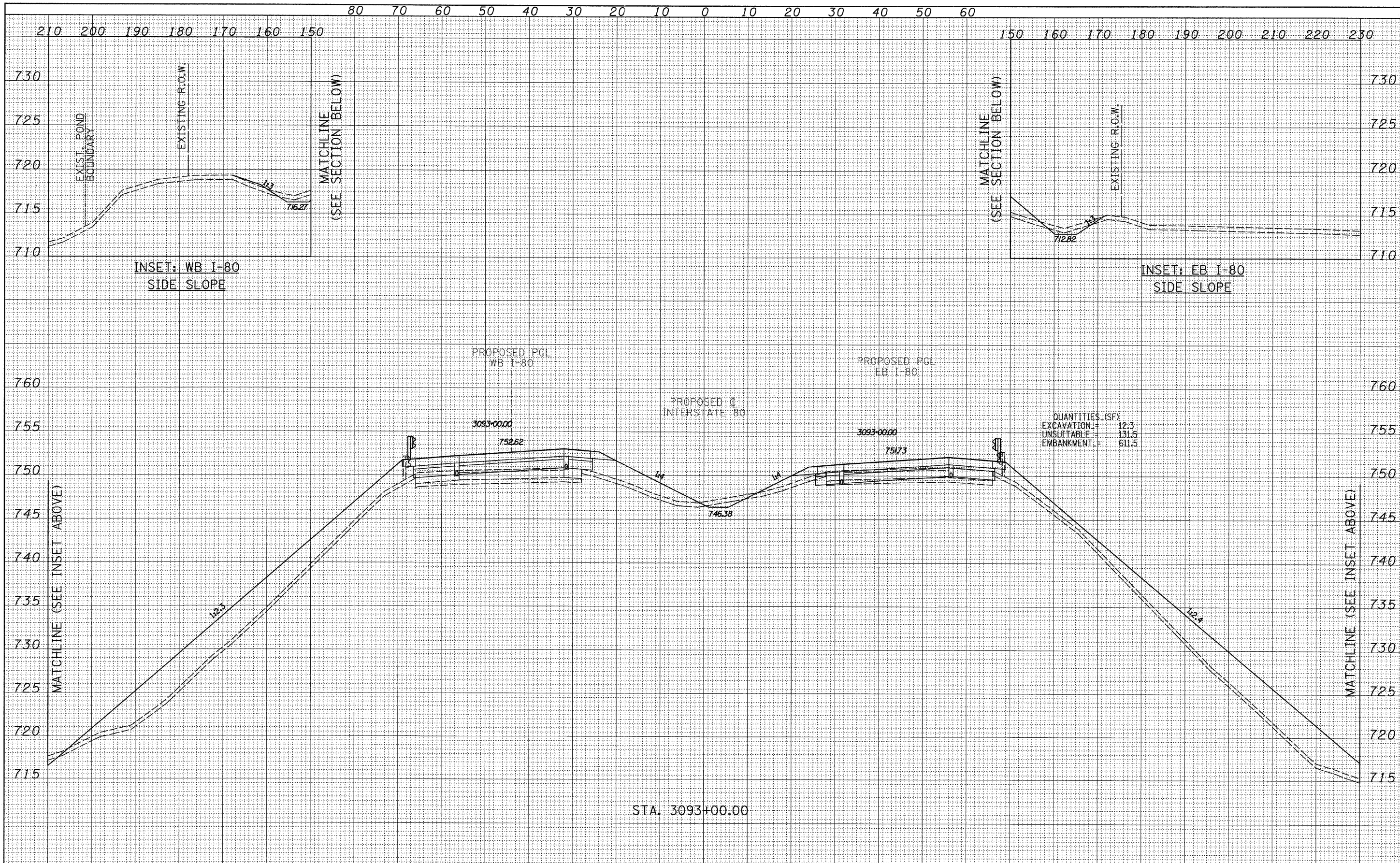
SCALE: 1" = 10'	SHEET NO. OF SHEETS	STA. 3092+50.00 TO STA. 3092+50.00
-----------------	---------------------	------------------------------------

F.A.I. RTE.	SECTION	COUNTY	TOTAL SHEETS	SHEET NO.
80	[(06-5)HBR-1,VBR(06-6)RS-3&I	BUREAU	249	246
FED. ROAD DIST. NO. [ILLINOIS] FED. AID PROJECT			CONTRACT NO. 66686	

P:\602429.1(I-80)\Road\602429.10\_A\366686-sht-xsht.dgn

DATE	BY
REVISIONS	
DESIGNED	JDF
DRAWN	JDF
CHECKED	JPM
DATE	9/7/2011

DATE	BY
REVISIONS	
DESIGNED	JDF
DRAWN	JDF
CHECKED	JPM
DATE	9/7/2011



USER NAME =	DESIGNED - JDF	REVISED -
PLLOT SCALE =	DRAWN - JDF	REVISED -
PLLOT DATE =	CHECKED - JPM	REVISED -
	DATE - 9/7/2011	REVISED -

DESIGNED - JDF	REVISED -
DRAWN - JDF	REVISED -
CHECKED - JPM	REVISED -
DATE - 9/7/2011	REVISED -

**STATE OF ILLINOIS  
DEPARTMENT OF TRANSPORTATION**

**F.A.I. ROUTE 80 (I-80)  
PROPOSED CROSS SECTIONS**

F.A.I. RTE.	SECTION	COUNTY	TOTAL SHEETS	SHEET NO.
80	(06-5)HBR-1,VBR(06-6)RS-3&I	BUREAU	249	24
FED. ROAD DIST. NO.			ILLINOIS FED. AID PROJECT	CONTRACT NO. 66686

P:\602429.1(I-80)\Road\602429.10.A\0366686-sht-xsst.dgn

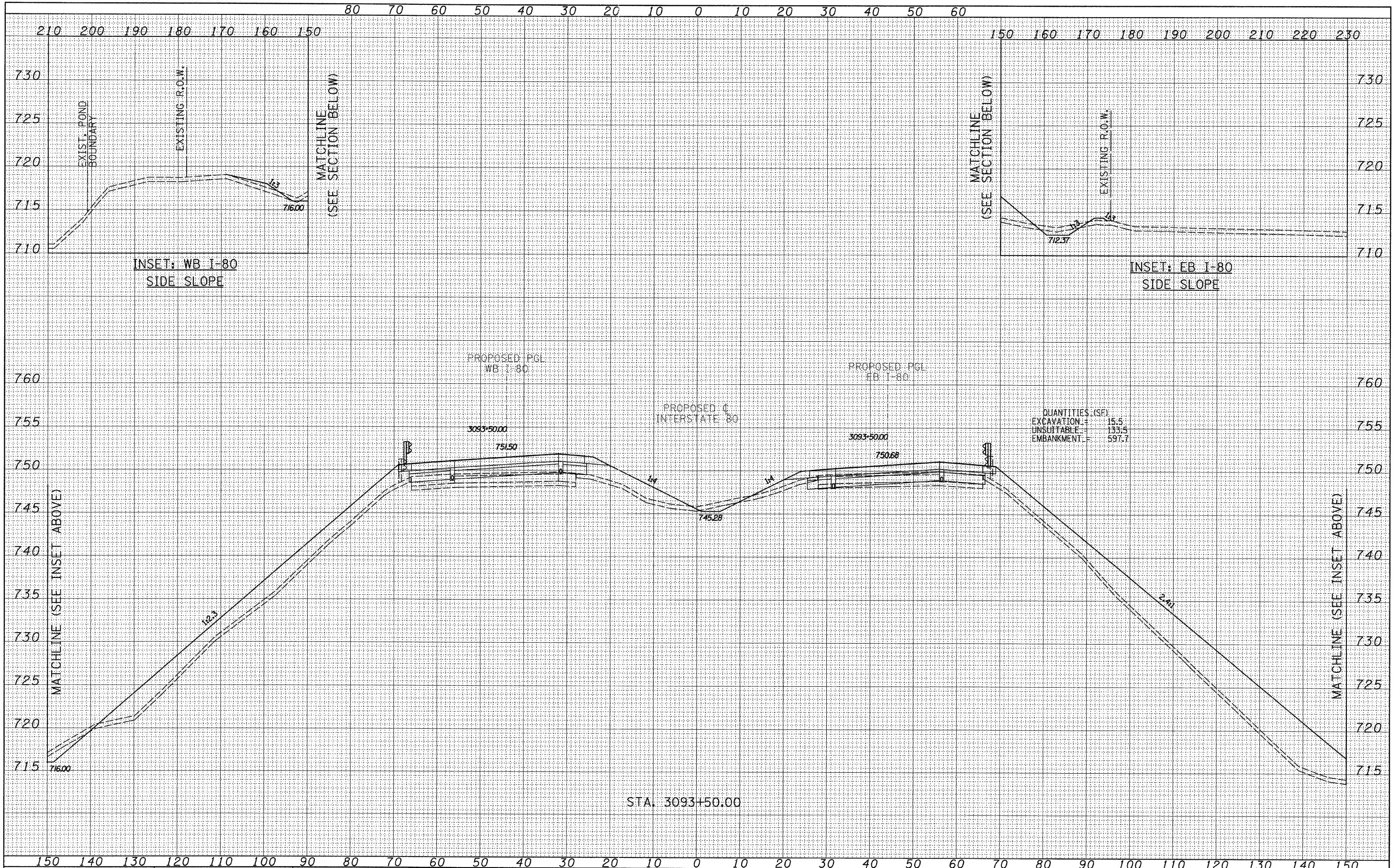
SCALE: 1" = 40' H  
SHEET NO. OF SHEETS STA. 3093+00.00 TO STA. 3093+00.00

QUANTITIES (SF)

EXCAVATION	12.3
UNSUITABLE	131.5
EMBANKMENT	611.5

DATE	
BY	
REVISIONS	
NO.	
DATE	
BY	
REVISIONS	
NO.	
DATE	
BY	
REVISIONS	
NO.	
DATE	
BY	
REVISIONS	
NO.	

DATE	
BY	
REVISIONS	
NO.	
DATE	
BY	
REVISIONS	
NO.	
DATE	
BY	
REVISIONS	
NO.	



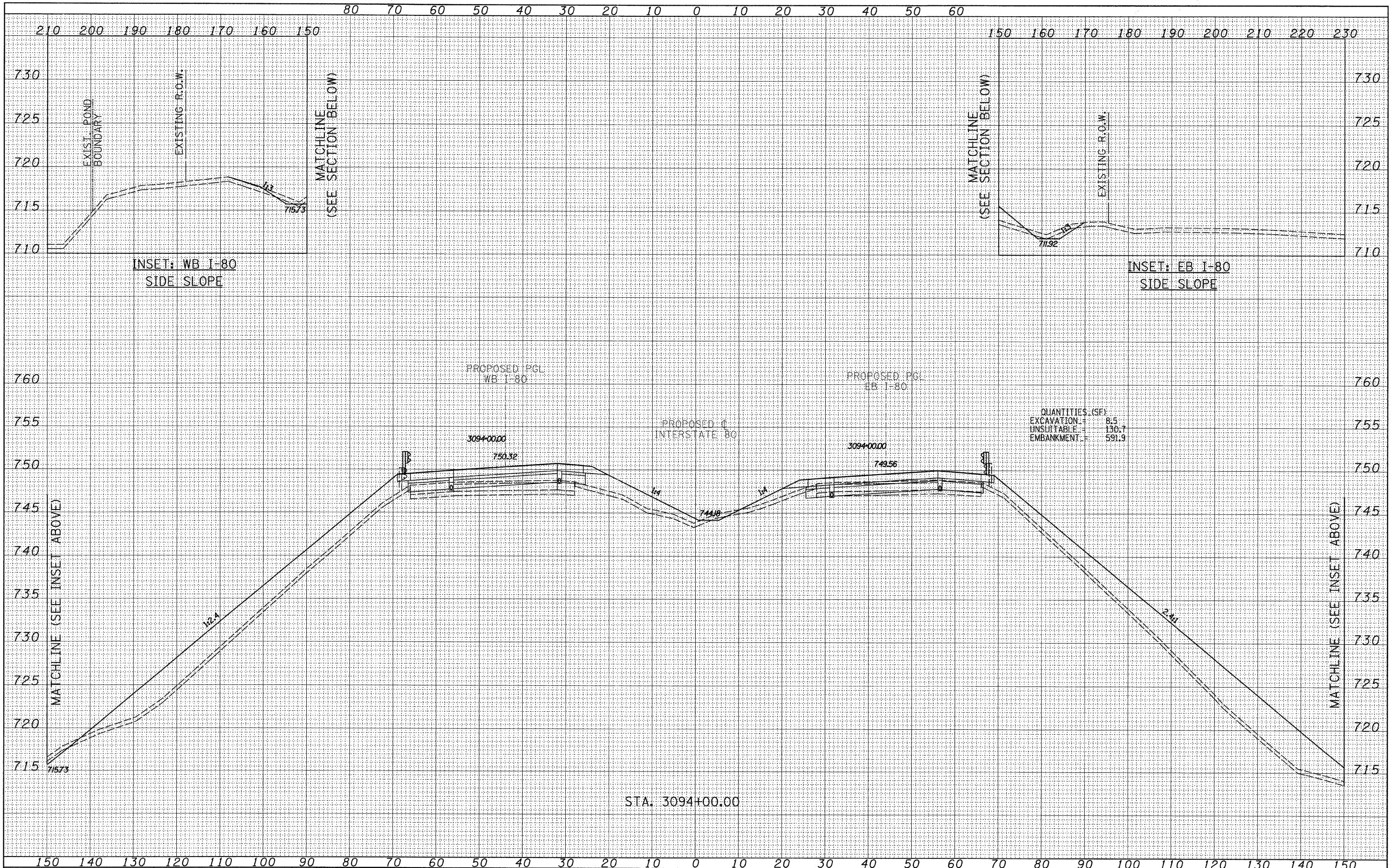
<b>TYLIN INTERNATIONAL</b> USER NAME = PLOT SCALE = PLOT DATE =	DESIGNED - JDF DRAWN - JDF CHECKED - JPM DATE - 9/7/2011	REVISED - REVISED - REVISED - REVISED -	<b>STATE OF ILLINOIS</b> <b>DEPARTMENT OF TRANSPORTATION</b>	<b>F.A.I. ROUTE 80 (I-80)</b> <b>PROPOSED CROSS SECTIONS</b>		F.A.I. RTE. 80 SECTION [106-5]HBR-1,VBR(06-6)RS-3&I COUNTY BUREAU TOTAL SHEETS 298 SHEET NO. 248 CONTRACT NO. 66686
	SCALE: 1" = 10' H SHEET NO. OF SHEETS STA. 3093+50.00 TO STA. 3093+50.00	FED. ROAD DIST. NO. ILLINOIS FED. AID PROJECT				

P:\602429\I-80\Road\602429.10\_A\366686-sht-xssht.dgn



DATE	BY
FINAL SURVEY	SUBMITTED
NOTE BOOK	PLOTTED
NO.	TEMPLATE
	AREAS
	CHECKED

DATE	BY
ORIGINAL SURVEY	SURVEYED
NOTE BOOK	PLOTTED
NO.	TEMPLATE
	AREAS
	CHECKED



<b>TYLIN INTERNATIONAL</b>	USER NAME =	DESIGNED - JDF	REVISED -	<b>STATE OF ILLINOIS DEPARTMENT OF TRANSPORTATION</b>	<b>F.A.I. ROUTE 80 (I-80) PROPOSED CROSS SECTIONS</b>			F.A.I. RTE.	SECTION	COUNTY	TOTAL SHEETS	SHEET NO.
	PLLOT SCALE =	DRAWN - JDF	REVISED -		80	[06-SHBR-1-VBR(06-6)RS-3&]	BUREAU	249	249			
	PLLOT DATE =	CHECKED - JPM	REVISED -		SCALE: 1" = 10' H			CONTRACT NO. 66686				
		DATE - 9/7/2011	REVISED -		SHEET NO. OF SHEETS	STA. 3094+00.00 TO STA. 3094+00.00	FED. ROAD DIST. NO.	ILLINOIS FED. AID PROJECT				