






-  TEMPORARY EROSION CONTROL SEEDING, CLASS 7
-  AGGREGATE DITCH CHECK
-  PERIMETER EROSION BARRIER
-  WETLAND AREA (26' WEST OF C ROUTE IL 94 & 60' SOUTH OF C DIXSON CREEK)
-  RIPRAP

FILE NAME =
D468083-sht-plan.dgn

USER NAME = johnsonv
PLOT SCALE = 100.0000' / in.
PLOT DATE = 8/26/2011

DESIGNED -	REVISED -
DRAWN - MEF	REVISED -
CHECKED - BGC	REVISED -
DATE - 11/28/2008	REVISED -

**STATE OF ILLINOIS
DEPARTMENT OF TRANSPORTATION**

**EROSION CONTROL PLAN
DIXSON CREEK**

SCALE: PROVIDED SHEET NO. 1 OF 1 SHEETS STA. 341+50 TO STA. 351+15

F.A.P. RTE.	SECTION	COUNTY	TOTAL SHEETS	SHEET NO.
534	109B (BR-2), 109B (BR-3)	HENDERSON	88	23
CONTRACT NO. 68083				
ILLINOIS FED. AID PROJECT				