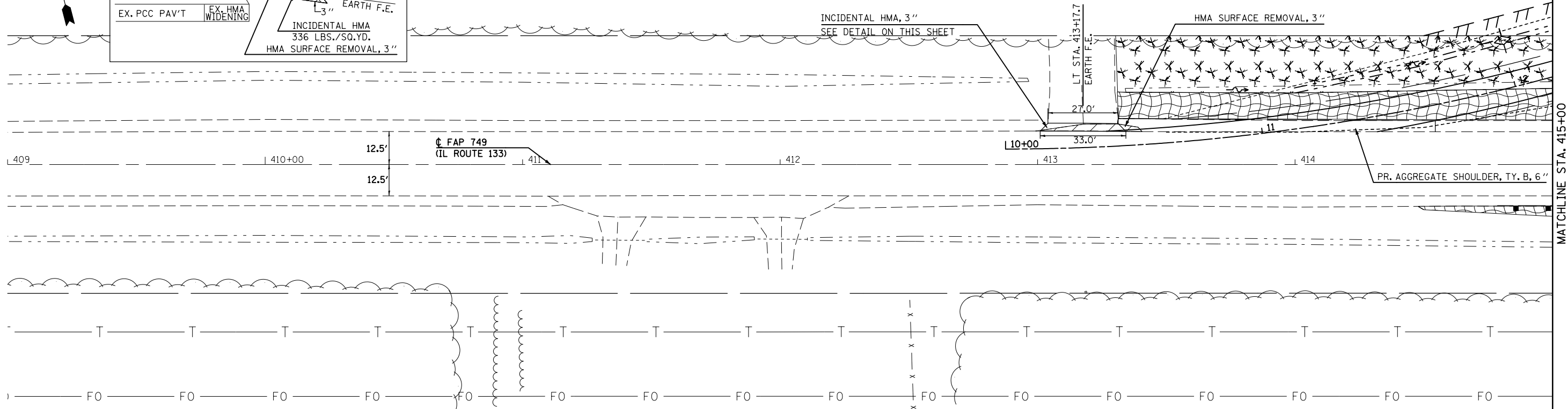
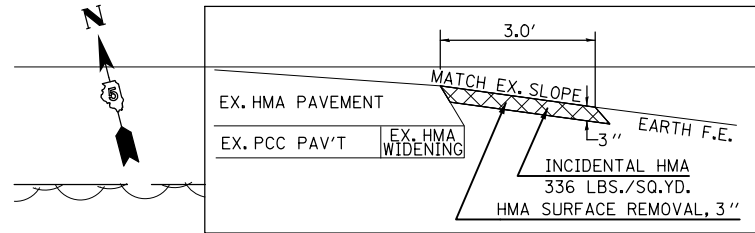
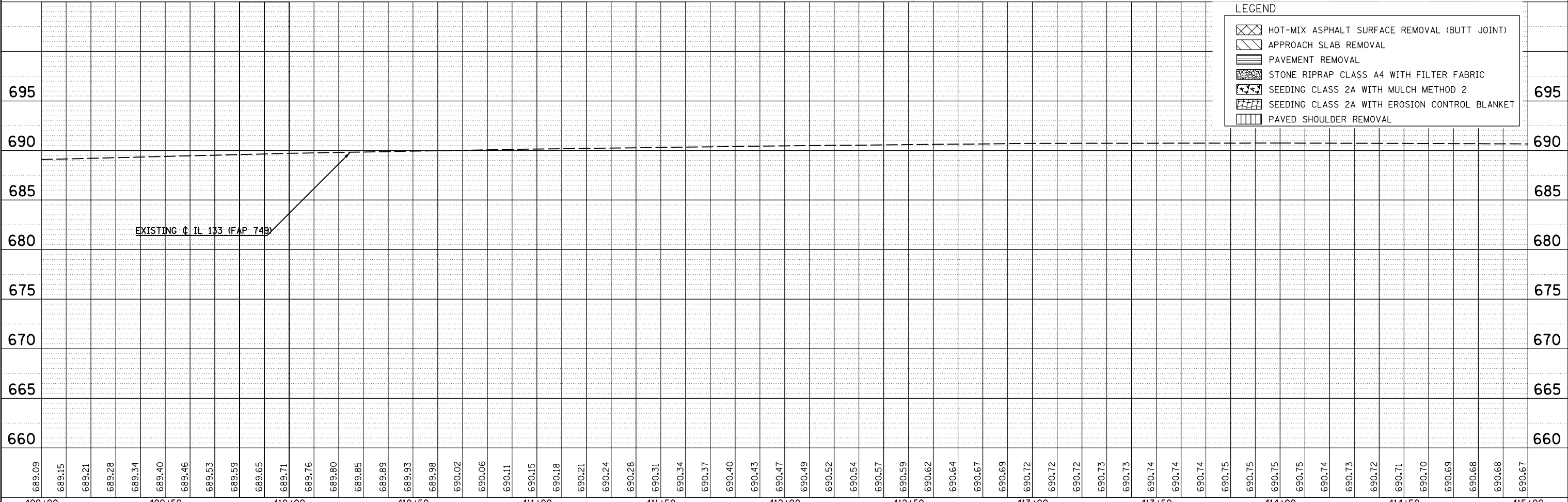


FIELD ENTRANCE HMA APRON DETAIL



PLAN	SURVEYED	DATE
	PLOTTED	BY
	GRADES CHECKED	
	STRUCTURE NOTATIONS CHECKED	
	NOTE BOOK NO.	
	CADD FILE NAME	

PROFILE	SURVEYED	DATE
	PLOTTED	BY
	GRADES CHECKED	
	STRUCTURE NOTATIONS CHECKED	
	NOTE BOOK NO.	
	CADD FILE NAME	



LEGEND

- HOT-MIX ASPHALT SURFACE REMOVAL (BUTT JOINT)
- APPROACH SLAB REMOVAL
- PAVEMENT REMOVAL
- STONE RIPRAP CLASS A4 WITH FILTER FABRIC
- SEEDING CLASS 2A WITH MULCH METHOD 2
- SEEDING CLASS 2A WITH EROSION CONTROL BLANKET
- PAVED SHOULDER REMOVAL

FILE NAME =	USER NAME = keyarb	DESIGNED -	REVISED -	STATE OF ILLINOIS DEPARTMENT OF TRANSPORTATION	IL 133 OVER DRAINAGE DITCH NO. 7 PLAN AND PROFILE			F.A.P. RTE. =	SECTION	COUNTY	TOTAL SHEETS	SHEET NO.
c:\pwork\pwork\keyarb\0104347\0570618	plan_sheets.dgn	DRAWN -	REVISED -					749	14BR, 14CR, 123CR	EDGAR	115	34
	PLOT SCALE = 40.0000' / in.	CHECKED -	REVISED -					CONTRACT NO. 70618				
	PLOT DATE = 8/25/2011	DATE -	REVISED -					ILLINOIS FED. AID PROJECT				