

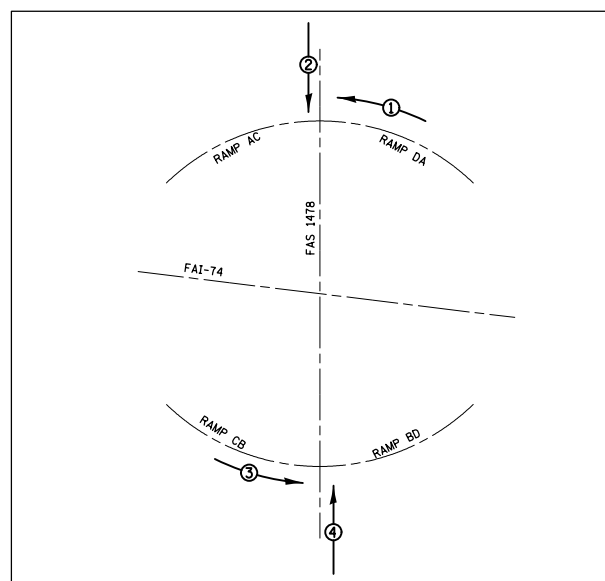
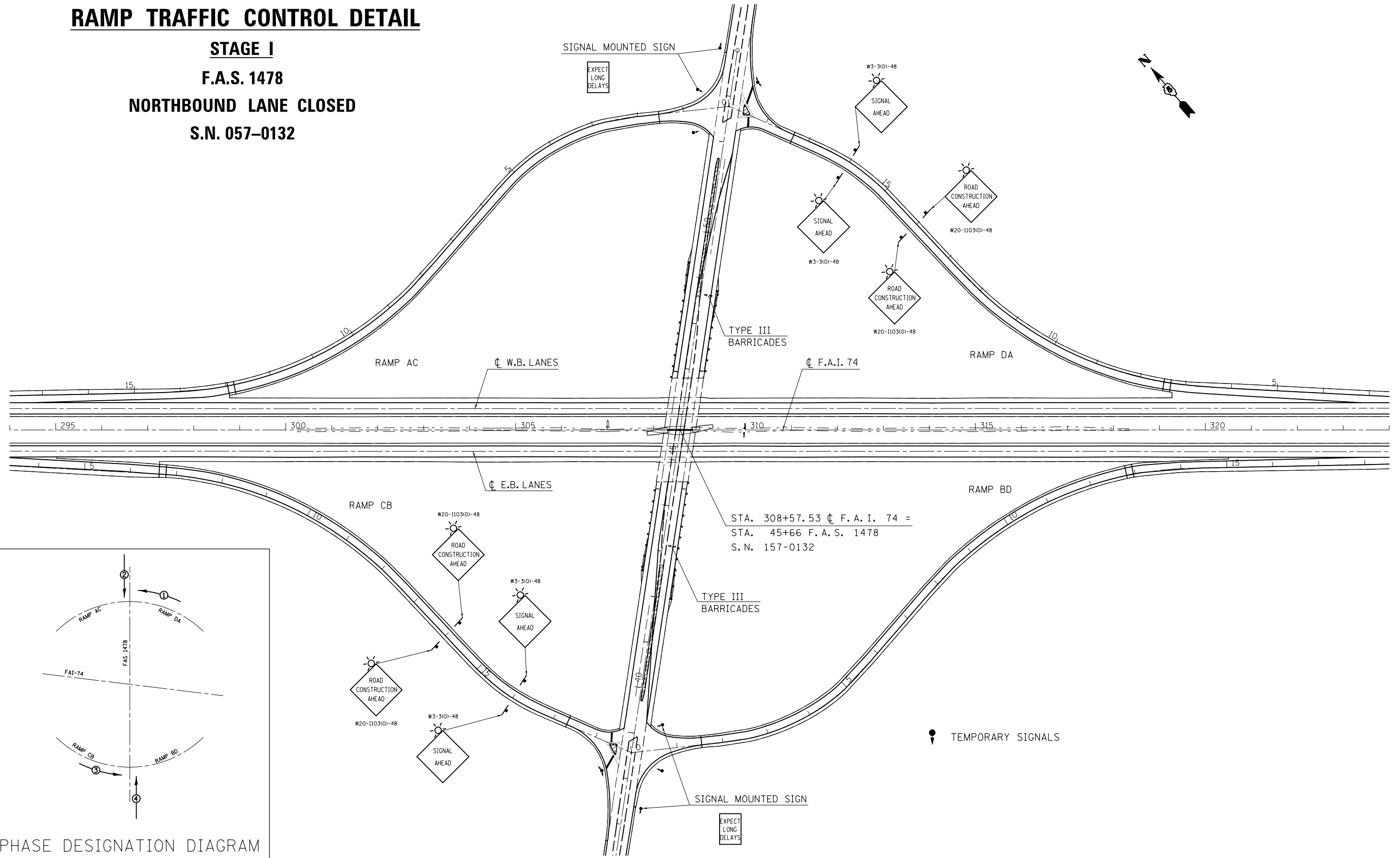
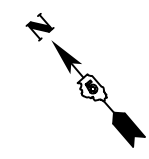
# RAMP TRAFFIC CONTROL DETAIL

**STAGE I**

**F.A.S. 1478**

**NORTHBOUND LANE CLOSED**

**S.N. 057-0132**



PHASE DESIGNATION DIAGRAM FOR TEMPORARY SIGNALS

FILE NAME =	USER NAME = ppersonbr	DESIGNED - GAE	REVISED -
et:\pwork\pwork\personbr\d0184863\0570648-sh-t-staging_FAS1478.dgn		DRAWN - BBP	REVISED -
	PLOT SCALE = 200.0000' / in.	CHECKED -	REVISED -
	PLOT DATE = 8/25/2011	DATE - 07/18/11	REVISED -

**STATE OF ILLINOIS  
DEPARTMENT OF TRANSPORTATION**

**RAMP TRAFFIC CONTROL DETAIL  
STAGE I**

SCALE: 1" = 100' SHEET NO. 1 OF 4 SHEETS STA. TO STA.

F.A.I. RTE.	SECTION	COUNTY	TOTAL SHEETS	SHEET NO.
74	(57-23,57-24)RS-1	MCLEAN	175	69
CONTRACT NO. 70648				
ILLINOIS FED. AID PROJECT				