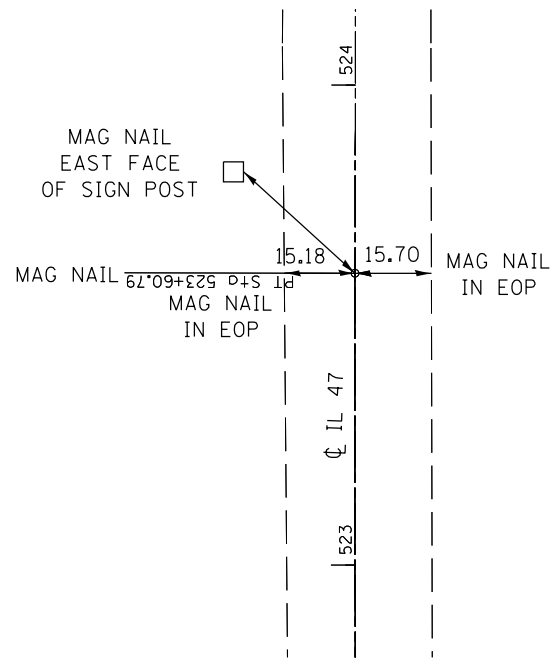
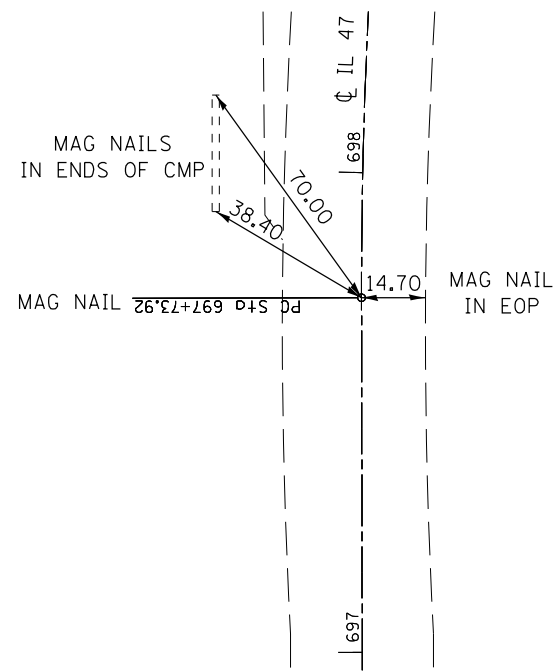


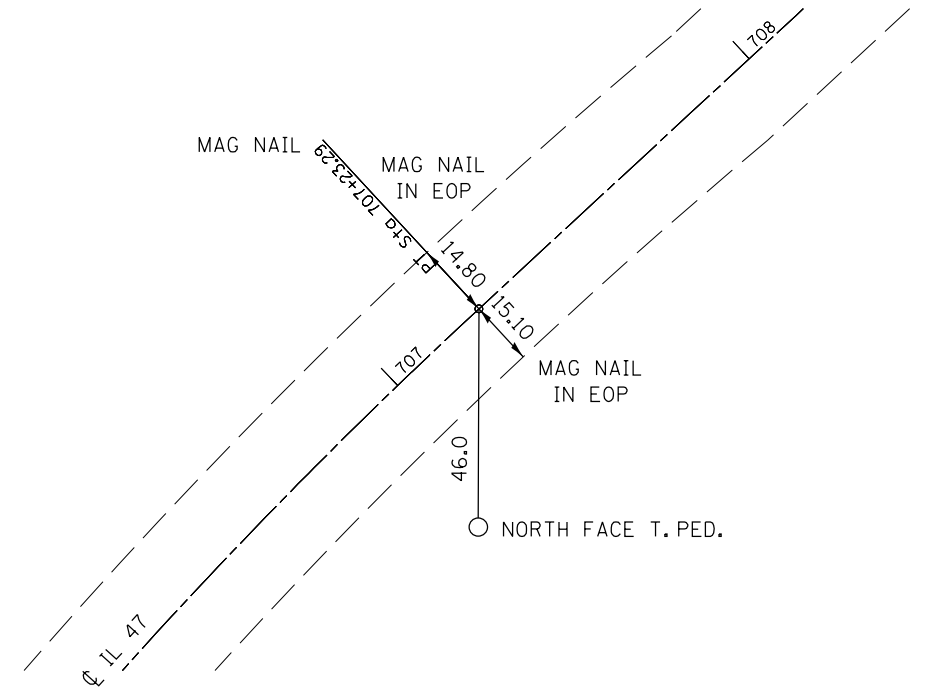
P.T. #69
STA. 523 + 60.79



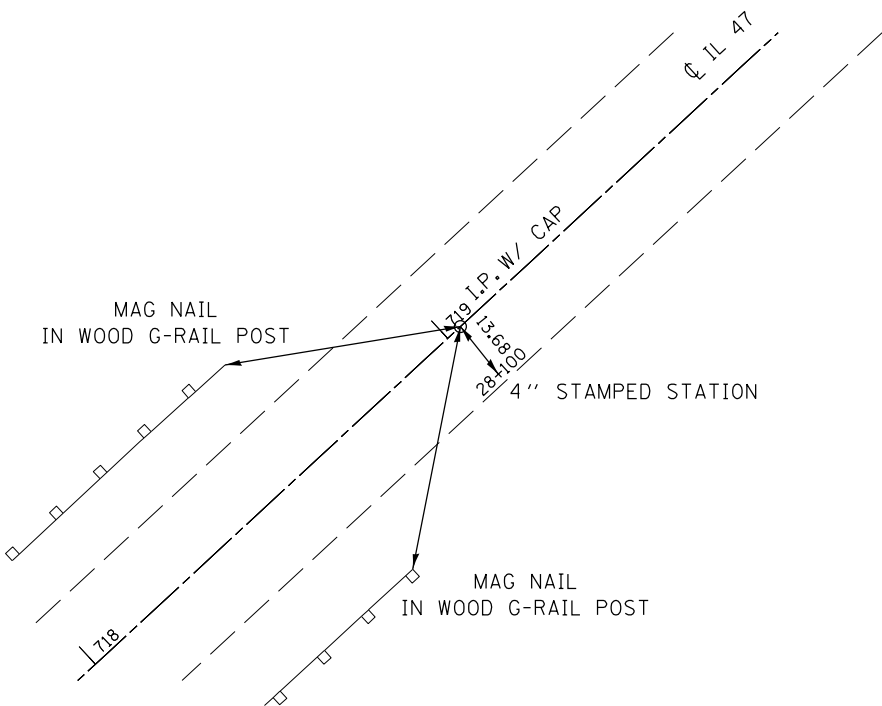
P.C. #76
STA. 697 + 73.92



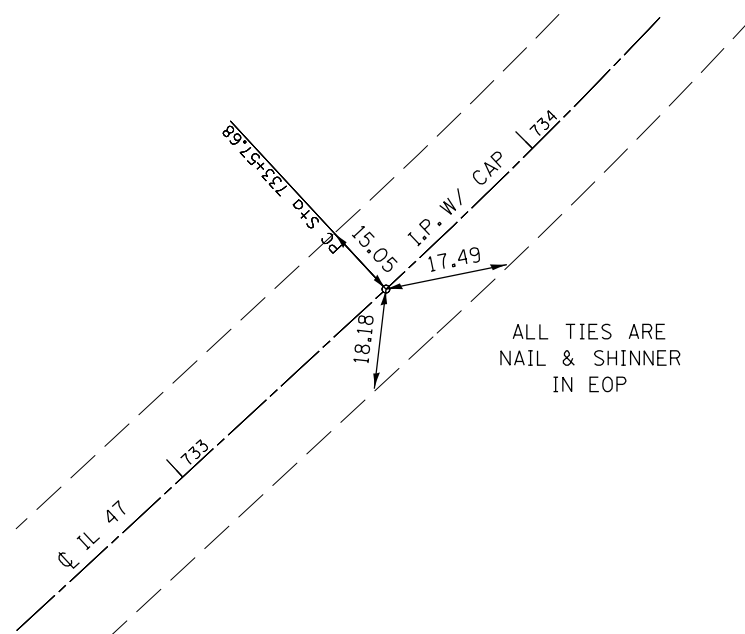
P.T. #78
STA. 707 + 23.29



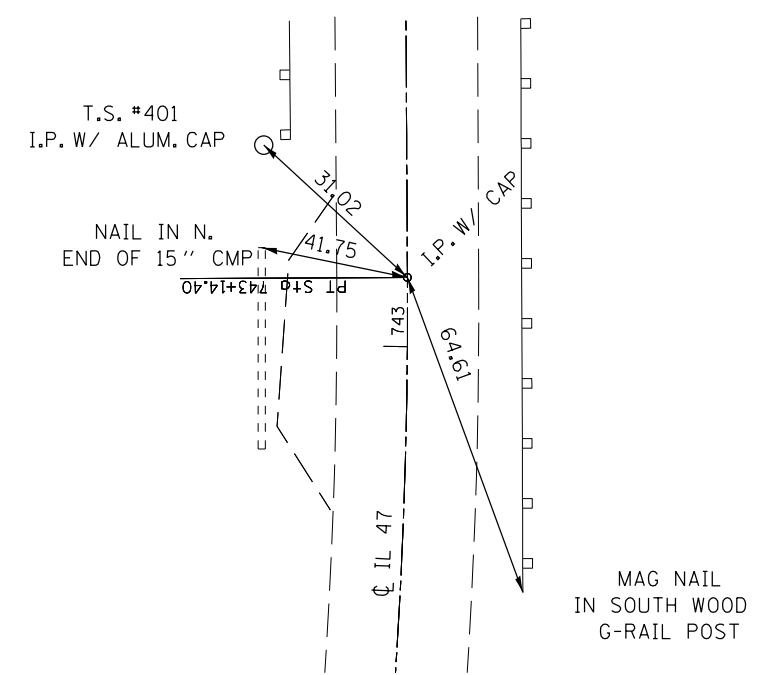
P.O.T. #39
STA. 719 + 03.61



P.C. #32
STA. 733 + 57.68



P.T. #34
STA. 743 + 14.40



| | | | |
|--|-----------------------------|------------|-----------|
| FILE NAME = | USER NAME = bucklesjj | DESIGNED - | REVISED - |
| ei:\pwork\pwork\dot\bucklesjj\d0180660\0570706-shr-ATB.dgn | | DRAWN - | REVISED - |
| | PLOT SCALE = 48.0000' / in. | CHECKED - | REVISED - |
| | PLOT DATE = 8/15/2011 | DATE - | REVISED - |

STATE OF ILLINOIS
DEPARTMENT OF TRANSPORTATION

| TIE POINTS | | | |
|------------|--------------|--------|--------------|
| SCALE: | SHEET NO. OF | SHEETS | STA. TO STA. |

| F.A.P. RE. | SECTION | COUNTY | TOTAL SHEETS | SHEET NO. |
|---------------------------|---------|-----------|--------------|-----------|
| 326 | 129R5-3 | Champaign | 24 | 13 |
| CONTRACT NO. 70706 | | | | |
| ILLINOIS FED. AID PROJECT | | | | |