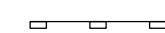




**LEGEND**

-  PROPOSED PERIMETER EROSION BARRIER
-  PROPOSED TEMPORARY RIPRAP AGGREGATE (EROSION CONTROL)
-  PROPOSED SEDIMENT BASIN



	USER NAME = sparksgw	DESIGNED -	REVISED -	<b>STATE OF ILLINOIS DEPARTMENT OF TRANSPORTATION</b>	<b>EROSION CONTROL PLAN STA. 1949 + 50 TO 1953 + 50</b>			F.A.P. RTE.	SECTION	COUNTY	TOTAL SHEETS	SHEET NO.			
		DRAWN -	REVISED -		SCALE:	SHEET NO.	OF	SHEETS	STA.	TO STA.	745	108B-2	PIKE	64	53
	PLOT SCALE = 40.0000' / in.	CHECKED - JA	REVISED -								CONTRACT NO. 72981				
	PLOT DATE = Sep-01-2011 09:00:17AM	DATE - 6/13/11	REVISED -								FED. ROAD DIST. NO. 6   ILLINOIS   FED. AID PROJECT				

FILE NAME = c:\pw\work\p1dot\sparksgw\d0280163\0672981-sht-eros3.dgn