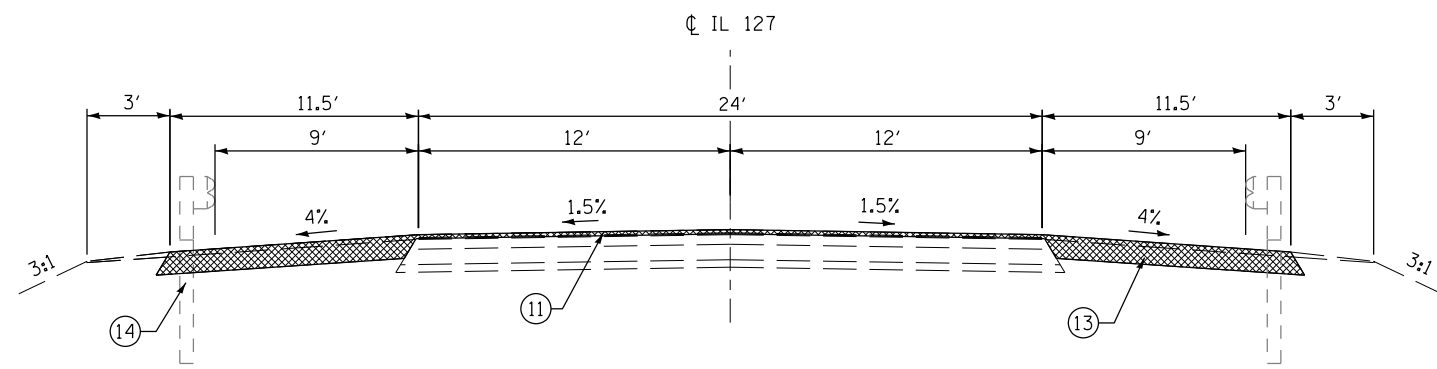
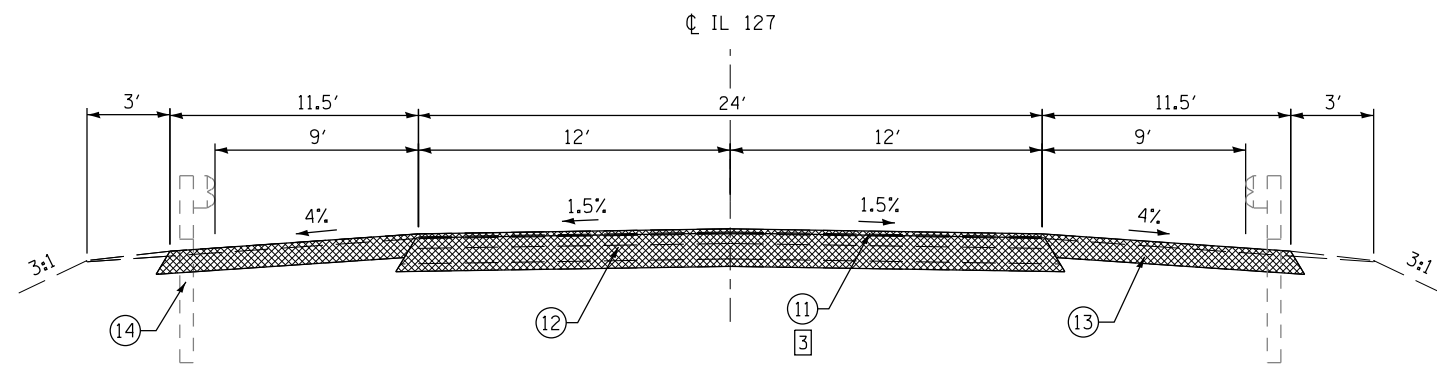


PROPOSED ROADWAY TYPICAL SECTION
STATION 312+28.50 TO STATION 314+55.00

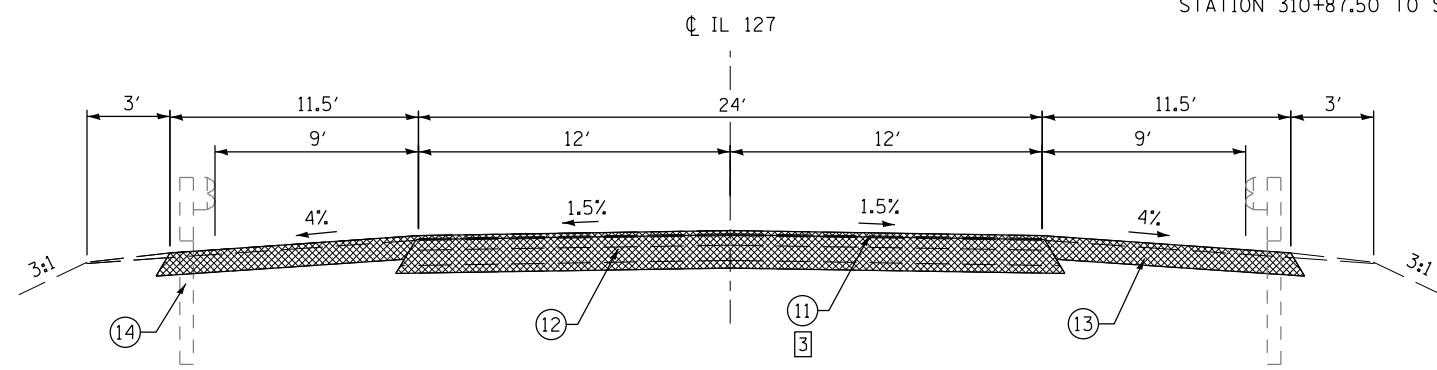


PROPOSED ROADWAY TYPICAL SECTION - REMOVAL
STATION 312+28.50 TO STATION 314+55.00



PROPOSED ROADWAY TYPICAL SECTION - REMOVAL
STATION 312+76.30 TO STATION 312+28.50

BRIDGE OMISSION
STATION 310+87.50 TO STATION 312+22.50



PROPOSED ROADWAY TYPICAL SECTION - REMOVAL
STATION 310+81.50 TO STATION 311+33.70

PROPOSED LEGEND

- ⑪ PROPOSED HOT-MIX ASPHALT SURFACE REMOVAL, (VARIABLE DEPTH), 2 1/4" AVG.
- ⑫ PROPOSED PAVEMENT REMOVAL
- ⑬ PROPOSED PAVED SHOULDER REMOVAL
- ⑭ PROPOSED GUARDRAIL REMOVAL
- ⑮ PROPOSED HOT-MIX ASPHALT SURFACE COURSE 2", MIX "C", N 50
- ⑯ PROPOSED PAINT PAVEMENT MARKING - LINE 5"
- ⑰ PROPOSED HOT-MIX ASPHALT BASE COURSE, 10"
- ⑱ PROPOSED HOT-MIX ASPHALT SHOULDERS, 2"
- ⑲ PROPOSED AGGREGATE SHOULDERS, TYPE B, 10"
- ⑳ PROPOSED STEEL PLATE BEAM GUARDRAIL, 6 FOOT POST
- ㉑ PROPOSED EARTH EXCAVATION

EXISTING LEGEND

- ① EXISTING BITUMINOUS CONC. SURFACE COURSE SUPERPAVE, MIX D, N50, 1 1/2"
- ② EXISTING LEVELING BINDER SUPERPAVE N50, 3/4"
- ③ EXISTING BITUMINOUS CONC. SURFACE COURSE, 4 1/4"
- ④ EXISTING BITUMINOUS BASE COURSE, 8"
- ⑤ EXISTING SUB-BASE GRANULAR MATERIAL, TYPE A, 4"
- ⑥ EXISTING BITUMINOUS SHOULDERS, 8"
- ⑦ EXISTING BITUMINOUS SHOULDERS, SUPERPAVE
- ⑧ EXISTING AGGREGATE SHOULDERS, TYPE B (WEDGE)
- ⑨ EXISTING STEEL PLATE BEAM GUARDRAIL
- ⑩ EXISTING PAVEMENT MARKING LINE

- ① THE BASE COURSE SHALL BE PLACED FROM EXISTING SURFACE ELEVATION TO THICKNESS INDICATED.
- ② THE HMA BASE COURSE SHALL BE MILLED PRIOR TO PLACING HMA SHOULDERS. MILLING WILL BE PAID FOR AS HMA SURF. REMOVAL (VAR. DEPTH).
- ③ THE HMA SURF. REMOVAL (VAR. DEPTH) SHALL STOP AT STA. 310+87.50 AND STA. 312+22.50.

FILE NAME =	USER NAME = sparksgw	DESIGNED -	REVISED -
ct:\pw\work\p\dot\sparksgw\10281833\0672866-sht-typical.dgn		DRAWN -	REVISED -
	PLOT SCALE = 8.0000' / in.	CHECKED -	REVISED -
	PLOT DATE = Sep-09-2011 11:34:46AM	DATE -	REVISED -

STATE OF ILLINOIS
DEPARTMENT OF TRANSPORTATION

TYPICAL SECTIONS	
SCALE:	SHEET NO. 3 OF 4 SHEETS STA. TO STA.

F.A.P. RTE.	SECTION	COUNTY	TOTAL SHEETS	SHEET NO.
42	105B-1	MONTGOMERY	63	6
CONTRACT NO. 72B66				
FED. ROAD DIST. NO. ILLINOIS FED. AID PROJECT				