

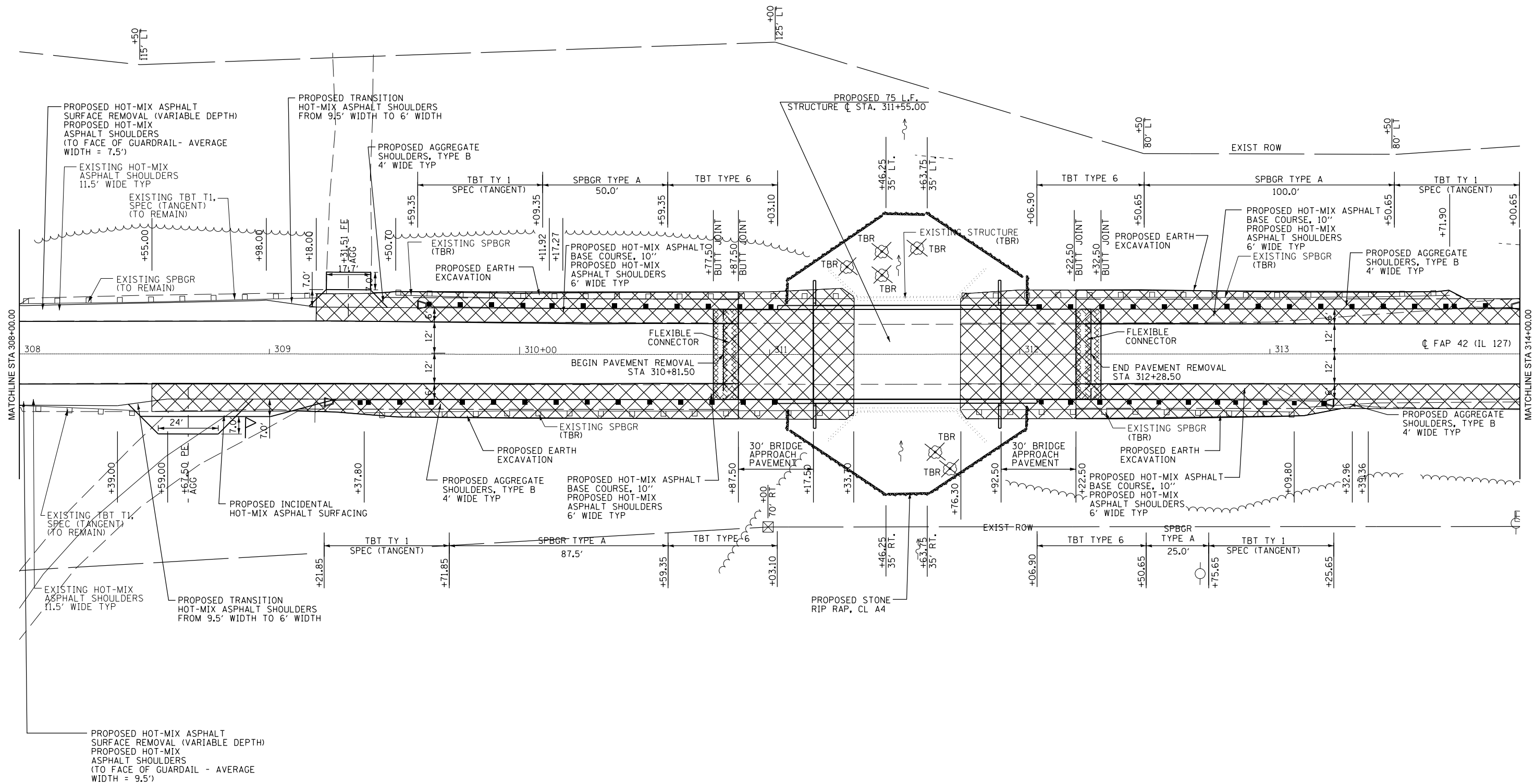


LEGEND
 PAVEMENT/SHOULDER REMOVAL 
 BUTT-JOINT 



FILE NAME =	USER NAME = sparksqw	DESIGNED - JAH	REVISED -
ei:\pw_work\p1\dot\sparksqw\10281833\0672866-sht-plnprf.dgn		DRAWN - JAH	REVISED -
	PLOT SCALE = 48.000' / in.	CHECKED - WJS	REVISED -
	PLOT DATE = Sep-09-2011 11:35:17AM	DATE -	REVISED -

**STATE OF ILLINOIS
 DEPARTMENT OF TRANSPORTATION**

ROADWAY PLAN SHEET

SCALE: SHEET NO. 2 OF 4 SHEETS STA. 308+00.00 TO STA. 314+00.00

F.A. RTE.	SECTION	COUNTY	TOTAL SHEETS	SHEET NO.
42	105B-1	MONTGOMERY	63	16
CONTRACT NO. 72B66				
FED. ROAD DIST. NO. ILLINOIS FED. AID PROJECT				