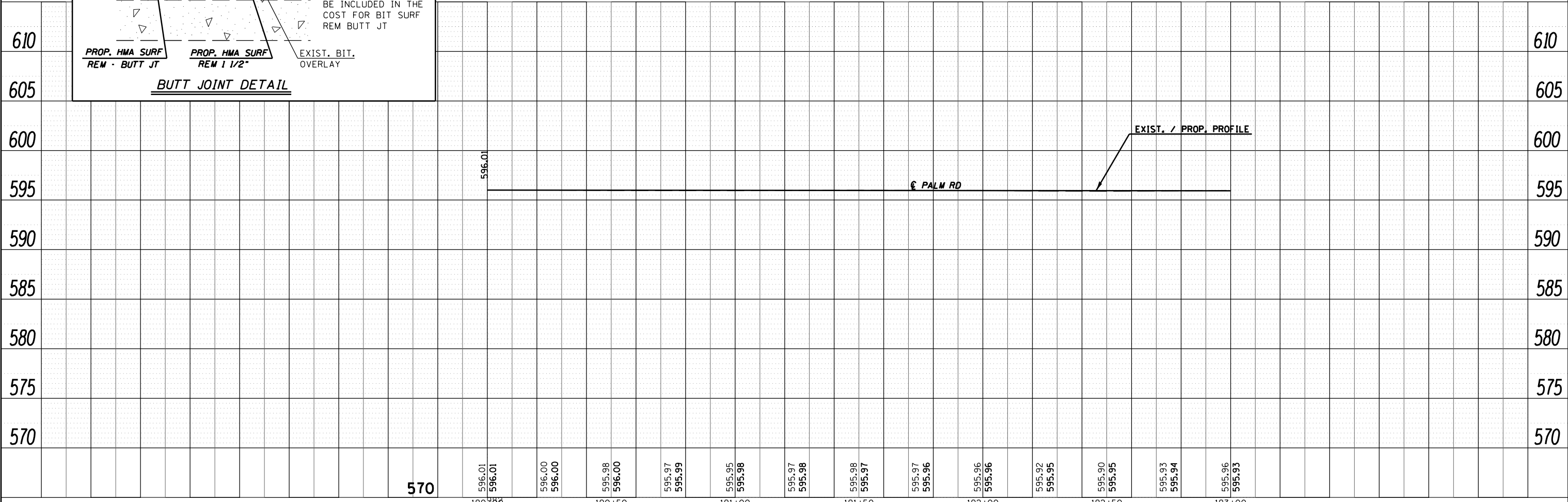
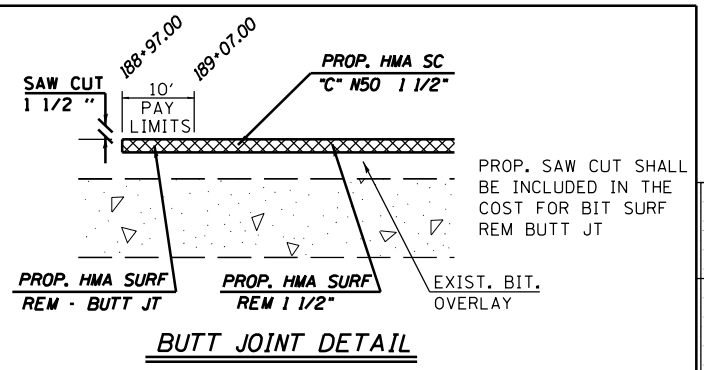
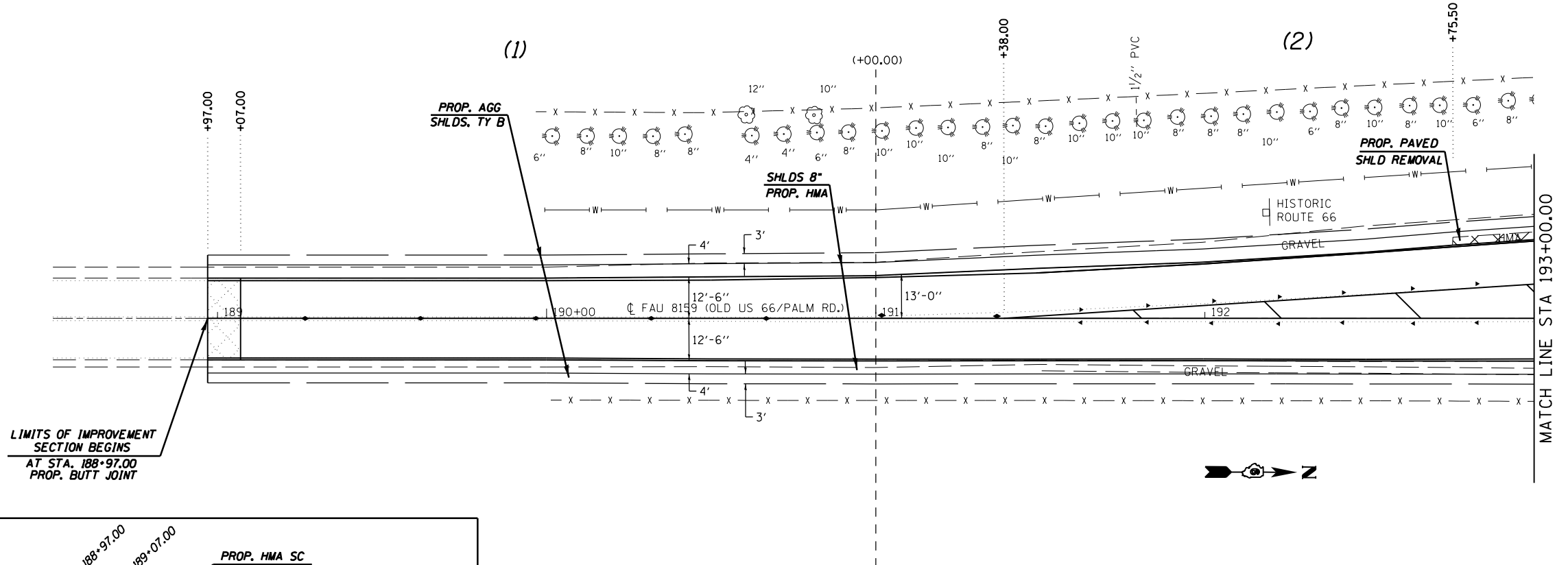


PLAN	SURVEYED	DATE
	PLOTTED	BY
	ALIGNED	CHECKED
	NOTE BOOK	FILE NAME
	NO.	

PROFILE	SURVEYED	DATE
	PLOTTED	BY
	GRADES CHECKED	CHECKED
	STRUCTURE	NOT AT THIS OFFICE
	NO.	



FILE NAME =	USER NAME = sparksgw	DESIGNED - RSC	REVISION	STATE OF ILLINOIS DEPARTMENT OF TRANSPORTATION	PLAN & PROFILE SHEETS - CENTERLINE OF PALM RD.	F.A.U. R.T.E. = 7998	SECTION = 110TS,NL	COUNTY = SANGAMON	TOTAL SHEETS = 95	SHEET NO. = 23	
c:\pwwork\pwwork\sparksgw\d0221228\0672037-shd-plnpr-fclpalm.dgn	DRAWN - JWC	CHECKED - RSC	REVISION			SCALE: 20	SHEET NO. 1 OF 6 SHEETS	STA. 188+50.00 TO STA. 194+00.00	CONTRACT NO. 72CB7		ILLINOIS FED. AID PROJECT
PLOT SCALE = 40.00000 / in.	CHECKED - RSC	DATE -	REVISION								
PLOT DATE = Sep-01-2011 12:22:23PM	DATE -										